

+NOTICE!!

These documents have been scanned!

Do not place un-scanned documents beneath this notice!

Do not remove this notice from this file!

GPO Jacket No. 560-102
Print Order 61540
Rise Business Services, LLC
Job=AZ15 12:00:00 AM




Box Number= AZ15174



Claim Begin-End: AMC316095-AMC316145


1 Initial Receipt



AZ15174-6

AMC361830-AMC316548

United States Department of the Interior
Bureau of Land Management
 LANDS/RECREATION & PLANNING
 ONE N CENTRAL AVE
 PHOENIX, AZ 85004 -2203
 Phone: 602-417-9200



Receipt

No: 2899922

| | |
|---|--|
| Transaction #: 2986534 | |
| Date of Transaction: 10/29/2013 | |
| CUSTOMER: | |
| STEVE KAROLYI PO BOX 74353 PHOENIX,AZ 85087-1006 US | |

| LINE # | QTY | DESCRIPTION | REMARKS | UNIT PRICE | TOTAL |
|--------|-------|---|----------|------------|---------|
| 1 | 12.00 | LOCATABLE MINERALS / MINING CLAIMS-NEW,UNADJUD, ONE OR MORE AUTH NOS / NEW MINING CLAIM LOCATION FEE \$34 CASES: AMC425284/\$34.00, AMC425285/\$34.00, AMC425286/\$34.00, AMC425287/\$34.00, AMC425288/\$34.00, AMC425289/\$34.00, AMC425290/\$34.00, AMC425291/\$34.00, AMC425292/\$34.00, AMC425293/\$34.00, AMC425294/\$34.00, AMC425295/\$34.00 | | - n/a - | 408.00 |
| 2 | 12.00 | LOCATABLE MINERALS / MINING CLAIMS-NEW,UNADJUD, ONE OR MORE AUTH NOS / NEW MINING CLAIM PROCESSING FEE \$20 CASES: AMC425284/\$20.00, AMC425285/\$20.00, AMC425286/\$20.00, AMC425287/\$20.00, AMC425288/\$20.00, AMC425289/\$20.00, AMC425290/\$20.00, AMC425291/\$20.00, AMC425292/\$20.00, AMC425293/\$20.00, AMC425294/\$20.00, AMC425295/\$20.00 | | - n/a - | 240.00 |
| 3 | 12.00 | LOCATABLE MINERALS / MINING CLAIMS-NEW,UNADJUD, ONE OR MORE AUTH NOS / NEW MINING CLAIM MAINT FEE \$140 CASES: AMC425284/\$140.00, AMC425285/\$140.00, AMC425286/\$140.00, AMC425287/\$140.00, AMC425288/\$140.00, AMC425289/\$140.00, AMC425290/\$140.00, AMC425291/\$140.00, AMC425292/\$140.00, AMC425293/\$140.00, AMC425294/\$140.00, AMC425295/\$140.00 | | - n/a - | 1680.00 |
| 4 | 1.00 | LOCATABLE MINERALS / MINING CLAIMS-NOT NEW-UNADJUD,ONE AUTH NO. ONLY / MINING CLAIM MONEY RECEIVED | TRF - 11 | - n/a - | 110.00 |

| | | | |
|---------------------------|--|--|-------------------|
| CASES: AMC405332/\$110.00 | | | |
| TOTAL: | | | \$2,438.00 |

| PAYMENT INFORMATION | | | |
|---------------------|-----------|--|----------------------|
| 1 | AMOUNT: | 2438.00 | POSTMARKED: N/A |
| | TYPE: | CHECK | RECEIVED: 10/29/2013 |
| | CHECK NO: | 1526 | |
| | NAME: | KAROLYI, STEVE PO BOX 74353 PHOENIX AZ 85087-1006 US | |

| REMARKS |
|---------|
| |

This receipt was generated by the automated BLM Collections and Billing System and is a paper representation of a portion of the official electronic record contained therein.

NOTICE!!

These documents have been scanned!

Do not place un-scanned documents beneath this notice!

Do not remove this notice from this file!

GPO Jacket No. 560-102
Print Order 61540
Rise Business Services, LLC
Job=AZ15 12:00:00 AM



Box Number= AZ15174



Claim Begin-End: AMC316095-AMC316145

2 Correspondence



AZ15174-6

AMC361830-AMC316548



United States Department of the Interior

BUREAU OF LAND MANAGEMENT

Arizona State Office

One North Central Avenue, Suite 800

Phoenix, Arizona 85004-4427

www.blm.gov/az/

DEC 13 2018



In Reply Refer To:

3830 (9200) PB

AMC425284

CERTIFIED MAIL - RETURN RECEIPT REQUESTED No. 9214 8901 9403 8376 0858 01

DECISION

PHILLIP BLUNCK : This decision affects those claims
6452 CHERRY LN : shown in the block below.
NAMPA, ID 83687-8300 :

AMC425294

TWIN HILLS GOLD #1

MINING CLAIMS DECLARED FORFEITED

The mining claims listed above have been declared forfeited as of September 1, 2018, for failure to timely file the required maintenance fee payment or small miner's maintenance fee waiver (waiver).

Claimants are required to pay an annual non-refundable maintenance fee of \$155 per 20 acres or portion thereof, or submit a waiver, on or before September 1 of each year. These requirements were established by 30 U.S.C. 28f-1, as amended, and 43 CFR 3834 and 3835.

Our records do not show receipt of a maintenance fee payment or small miner waiver filed on or before the due date. Therefore, the claims listed above are forfeited.

Reclamation Requirements

This decision does not relieve you of the liability for reclamation of all areas disturbed by your activities on lands covered by the subject mining claim(s) and/or site(s). After you complete the reclamation, you must notify the authorized officer of the appropriate surface managing agency so that the authorized officer may conduct a final site inspection and determine whether you may be released from liability. If you fail to reclaim the land to the satisfaction of the authorized

officer, the surface management agency may cite you for noncompliance under its surface management regulations. For land administered by the Bureau of Land Management (BLM), if you fail to reclaim the land to the satisfaction of the authorized officer as required in 43 CFR Subpart 3809, the BLM will issue an order of noncompliance under 43 CFR 3809.601(a). If you fail to comply with the non-compliance order, BLM may take further action under 43 CFR 3809.604. Failure to conduct reclamation is a prohibited act that may subject you to criminal penalties. See 43 CFR 3809.605(h) and 43 CFR 3809.700.

Appeal Procedures

This decision may be appealed to the Interior Board of Land Appeals, Office of the Secretary, in accordance with the regulations contained in 43 CFR, Part 4, and the enclosed Form 1842-1. If an appeal is taken, your notice of appeal must be filed in this office (at the above address) within 30 days from receipt of this decision. The appellant has the burden of showing that the decision appealed from is in error.


If you wish to file a petition pursuant to regulation 43 CFR 4.21 (58 FR 4939, January 19, 1993) for a stay of the effectiveness of this decision during the time that your appeal is being reviewed by the Board, the petition for a stay must accompany your notice of appeal. A petition for a stay is required to show sufficient justification based on the standards listed below. Copies of the notice of appeal and petition for a stay **must** also be submitted to each party named in this decision and to the Interior Board of Land Appeals and to the appropriate Office of the Solicitor (see 43 CFR 4.413) at the same time the original documents are filed with this office. If you request a stay, you have the burden of proof to demonstrate that a stay should be granted.

Standards for Obtaining a Stay

Except as otherwise provided by law or other pertinent regulation, a petition for a stay of a decision pending appeal shall show sufficient justification based on the following standards:

- (1) The relative harm to the parties if the stay is granted or denied,
- (2) The likelihood of the appellant's success on the merits,
- (3) The likelihood of immediate and irreparable harm if the stay is not granted, and
- (4) Whether the public interest favors granting the stay.

Please include your AMC serial number(s) on all correspondence. If additional information is required, please call Pauline Brown at 602-417-9360.



Lucas Lucero
Deputy State Director
Lands, Minerals, and Energy Division

Enclosure

9200: AMC 425284: PB

CERTIFIED MAIL

PHOENIX
AZ 852

US Department of the Interior
Bureau of Land Management
1 N Central Ave Ste 800
Phoenix, AZ 85004

USPS CERTIFIED MAIL



9214 8901 9403 8376 0858 01

PHILLIP BLUNCK
6452 CHERRY LN
NAMPA ID 83687-8300

03687-037452
85004>4427

neopost

14/20
POSTAGE

PHOENIX ARIZONA

JAN 28 A 10:01

\$5.63⁰⁰

RECEIVED
POSTAL OFFICE
101433

NIXIE 841 PE 1 0012/22/18

RETURN TO SENDER
ATTEMPTED - NOT KNOWN
UNABLE TO FORWARD

BC: 85004442700 *2214-11485-17-39





DATE PRODUCED: 12/31/2018 5:01 AM

US DEPARTMENT OF THE INTERIOR BUREAU OF LAND MANAGEMENT:

The following is information for Certified Mail™/RRE item number:

9214 8901 9403 8376 0858 01

Our records indicate that this item was RETURNED TO SENDER.

ORIGINAL INTENDED RECIPIENT:

PHILLIP BLUNCK

6452 CHERRY LN

NAMPA ID 83687-8300

The above information represents information provided by the United States Postal Service.

Return Reference Number:




Return address:

US DEPARTMENT OF THE INTERIOR
BUREAU OF LAND MANAGEMENT
1 N CENTRAL AVE STE 800
PHOENIX, AZ 85004

Recipient address:

PHILLIP BLUNCK
6452 CHERRY LN
NAMPA ID 83687-8300

USPS CERTIFIED MAIL



9214 8901 9403 8376 0858 01

USPS Tracking Label Number: 9214 8901 9403 8376 0858 01

| USPS Tracking History | Postal Facility | ZIP | Date | Time |
|---|------------------------|------------------|-------------|------------------|
| PRE-SHIPMENT INFO SENT USPS AWAITS ITEM | | PHOENIX,AZ 85004 | | 12/13/2018 10:25 |
| ORIGIN ACCEPTANCE | | PHOENIX,AZ 85004 | | 12/17/2018 20:30 |
| PROCESSED THROUGH USPS FACILITY | | PHOENIX,AZ 85026 | | 12/17/2018 21:45 |
| DEPART USPS FACILITY | | PHOENIX,AZ 85026 | | 12/18/2018 09:19 |
| PROCESSED THROUGH USPS FACILITY | | BOISE,ID 83708 | | 12/19/2018 09:11 |
| DEPART USPS FACILITY | | BOISE,ID 83708 | | 12/19/2018 17:20 |
| ARRIVAL AT UNIT | | NAMPA,ID 83651 | | 12/20/2018 03:29 |
| SORTING/PROCESSING COMPLETE | | NAMPA,ID 83687 | | 12/20/2018 07:21 |
| OUT FOR DELIVERY | | NAMPA,ID 83687 | | 12/20/2018 07:31 |
| FORWARD EXPIRED | | NAMPA,ID 83686 | | 12/20/2018 09:36 |



United States Department of the Interior



BUREAU OF LAND MANAGEMENT

Arizona State Office

One North Central Avenue, Suite 800

Phoenix, Arizona 85004-4427

www.blm.gov/az/

SEP 20 2018

In Reply Refer To:

3830 (9200) RM

AMC412357, AMC412420, AMC425284, AMC425548, AMC426066

CERTIFIED MAIL - RETURN RECEIPT REQUESTED No. 9214 8901 9403 8375 3003 70

DECISION

CLAYTON AMB
N6687 530TH ST
MENOMONIE, WI 54751-5595

:
:
:

This decision affects those claims
shown in the block below.

AMC412361, AMC412422, AMC425290, AMC425548, AMC426066
HAPPENSTANCE, SUPER #3, MILLSITE CANYONGOLD2, RAINBOW'S END #19,
OUTLAW #1

MINING CLAIMS DECLARED FORFEITED

The mining claims listed above have been declared forfeited as of September 1, 2018, for failure to timely file the required maintenance fee payment or small miner's maintenance fee waiver (waiver).

Claimants are required to pay an annual non-refundable maintenance fee of \$155 per 20 acres or portion thereof, or submit a waiver, on or before September 1 of each year. These requirements were established by 30 U.S.C. 28f-1, as amended, and 43 CFR 3834 and 3835.

Our records do not show receipt of a maintenance fee payment or small miner waiver filed on or before the due date. Therefore, the claims listed above are forfeited.

Reclamation Requirements

This decision does not relieve you of the liability for reclamation of all areas disturbed by your activities on lands covered by the subject mining claim(s) and/or site(s). After you complete the reclamation, you must notify the authorized officer of the appropriate surface managing agency so that the authorized officer may conduct a final site inspection and determine whether you may be released from liability. If you fail to reclaim the land to the satisfaction of the authorized

2

officer, the surface management agency may cite you for noncompliance under its surface management regulations. For land administered by the Bureau of Land Management (BLM), if you fail to reclaim the land to the satisfaction of the authorized officer as required in 43 CFR Subpart 3809, the BLM will issue an order of noncompliance under 43 CFR 3809.601(a). If you fail to comply with the non-compliance order, BLM may take further action under 43 CFR 3809.604. Failure to conduct reclamation is a prohibited act that may subject you to criminal penalties. See 43 CFR 3809.605(h) and 43 CFR 3809.700.

Appeal Procedures

This decision may be appealed to the Interior Board of Land Appeals, Office of the Secretary, in accordance with the regulations contained in 43 CFR, Part 4, and the enclosed Form 1842-1. If an appeal is taken, your notice of appeal must be filed in this office (at the above address) within 30 days from receipt of this decision. The appellant has the burden of showing that the decision appealed from is in error.


If you wish to file a petition pursuant to regulation 43 CFR 4.21 (58 FR 4939, January 19, 1993) for a stay of the effectiveness of this decision during the time that your appeal is being reviewed by the Board, the petition for a stay must accompany your notice of appeal. A petition for a stay is required to show sufficient justification based on the standards listed below. Copies of the notice of appeal and petition for a stay **must** also be submitted to each party named in this decision and to the Interior Board of Land Appeals and to the appropriate Office of the Solicitor (see 43 CFR 4.413) at the same time the original documents are filed with this office. If you request a stay, you have the burden of proof to demonstrate that a stay should be granted.

Standards for Obtaining a Stay

Except as otherwise provided by law or other pertinent regulation, a petition for a stay of a decision pending appeal shall show sufficient justification based on the following standards:

- (1) The relative harm to the parties if the stay is granted or denied,
- (2) The likelihood of the appellant's success on the merits,
- (3) The likelihood of immediate and irreparable harm if the stay is not granted, and
- (4) Whether the public interest favors granting the stay.

Please include your AMC serial number(s) on all correspondence. If additional information is required, please call RéAnn Myers at 602-417-9413.



Lucas Lucero
Deputy State Director
Lands, Minerals, and Energy Division

Enclosure

Date Produced: 12/03/2018

ConnectSuite Inc.:

The following is the delivery information for Certified Mail™/RRE item number 9214 8901 9403 8375 3003 70. Our records indicate that this item was delivered on 11/29/2018 at 05:04 p.m. in MENOMONIE, WI 54751. The scanned image of the recipient information is provided below.

Signature of Recipient :

| Delivery Section | |
|------------------|--------------------|
| Signature | X <i>Lorna Ann</i> |
| Printed Name | |

Address of Recipient :

| | |
|------------------|----------------------------|
| Delivery Address | N6687 530 th St |
|------------------|----------------------------|

Thank you for selecting the Postal Service for your mailing needs. If you require additional assistance, please contact your local post office or Postal Service representative.

Sincerely,
United States Postal Service

The customer reference number shown below is not validated or endorsed by the United States Postal Service. It is solely for customer use.

Customer Reference Number: C1088318.6267165



United States Department of the Interior



BUREAU OF LAND MANAGEMENT
Arizona State Office
One North Central Avenue, Suite 800
Phoenix, Arizona 85004-4427
www.blm.gov/az/

NOV 20 2018

In Reply Refer To:

3830 (9200) RM

AMC412357, AMC412420, **AMC425284**, AMC425548, AMC426066

CERTIFIED MAIL - RETURN RECEIPT REQUESTED No. 9214 8901 9403 8375 3003 87

DECISION

LESLIE AMB
932 146TH AVE NE
PORTLAND, ND 58274-9415

:
:
:

This decision affects those claims
shown in the block below.

AMC412361, AMC412422, AMC425290, AMC425548, AMC426066
HAPPENSTANCE, SUPER #3, MILLSITE CANYONGOLD2, RAINBOW'S END #19,
OUTLAW #1

MINING CLAIMS DECLARED FORFEITED

The mining claims listed above have been declared forfeited as of September 1, 2018, for failure to timely file the required maintenance fee payment or small miner's maintenance fee waiver (waiver).

Claimants are required to pay an annual non-refundable maintenance fee of \$155 per 20 acres or portion thereof, or submit a waiver, on or before September 1 of each year. These requirements were established by 30 U.S.C. 28f-1, as amended, and 43 CFR 3834 and 3835.

Our records do not show receipt of a maintenance fee payment or small miner waiver filed on or before the due date. Therefore, the claims listed above are forfeited.

Reclamation Requirements

This decision does not relieve you of the liability for reclamation of all areas disturbed by your activities on lands covered by the subject mining claim(s) and/or site(s). After you complete the reclamation, you must notify the authorized officer of the appropriate surface managing agency so that the authorized officer may conduct a final site inspection and determine whether you may be released from liability. If you fail to reclaim the land to the satisfaction of the authorized

officer, the surface management agency may cite you for noncompliance under its surface management regulations. For land administered by the Bureau of Land Management (BLM), if you fail to reclaim the land to the satisfaction of the authorized officer as required in 43 CFR Subpart 3809, the BLM will issue an order of noncompliance under 43 CFR 3809.601(a). If you fail to comply with the non-compliance order, BLM may take further action under 43 CFR 3809.604. Failure to conduct reclamation is a prohibited act that may subject you to criminal penalties. See 43 CFR 3809.605(h) and 43 CFR 3809.700.

Appeal Procedures

This decision may be appealed to the Interior Board of Land Appeals, Office of the Secretary, in accordance with the regulations contained in 43 CFR, Part 4, and the enclosed Form 1842-1. If an appeal is taken, your notice of appeal must be filed in this office (at the above address) within 30 days from receipt of this decision. The appellant has the burden of showing that the decision appealed from is in error.


If you wish to file a petition pursuant to regulation 43 CFR 4.21 (58 FR 4939, January 19, 1993) for a stay of the effectiveness of this decision during the time that your appeal is being reviewed by the Board, the petition for a stay must accompany your notice of appeal. A petition for a stay is required to show sufficient justification based on the standards listed below. Copies of the notice of appeal and petition for a stay **must** also be submitted to each party named in this decision and to the Interior Board of Land Appeals and to the appropriate Office of the Solicitor (see 43 CFR 4.413) at the same time the original documents are filed with this office. If you request a stay, you have the burden of proof to demonstrate that a stay should be granted.

Standards for Obtaining a Stay

Except as otherwise provided by law or other pertinent regulation, a petition for a stay of a decision pending appeal shall show sufficient justification based on the following standards:

- (1) The relative harm to the parties if the stay is granted or denied,
- (2) The likelihood of the appellant's success on the merits,
- (3) The likelihood of immediate and irreparable harm if the stay is not granted, and
- (4) Whether the public interest favors granting the stay.

Please include your AMC serial number(s) on all correspondence. If additional information is required, please call RéAnn Myers at 602-417-9413.



Lucas Lucero
Deputy State Director
Lands, Minerals, and Energy Division

Enclosure



Date Produced: 12/10/2018

ConnectSuite Inc.:

The following is the delivery information for Certified Mail™/RRE item number 9214 8901 9403 8375 3003 87. Our records indicate that this item was delivered on 12/03/2018 at 11:00 a.m. in PORTLAND, ND 58274. The scanned image of the recipient information is provided below.

Signature of Recipient :

A handwritten signature in black ink, appearing to read "D. J. [unclear]".

Address of Recipient :

A handwritten address in black ink, appearing to read "144 [unclear]".

Thank you for selecting the Postal Service for your mailing needs. If you require additional assistance, please contact your local post office or Postal Service representative.

Sincerely,
United States Postal Service

The customer reference number shown below is not validated or endorsed by the United States Postal Service. It is solely for customer use.

Customer Reference Number: C1088318.6267166



United States Department of the Interior



BUREAU OF LAND MANAGEMENT

Arizona State Office

One North Central Avenue, Suite 800

Phoenix, Arizona 85004-4427

www.blm.gov/az/

OCT 07 2016

In Reply Refer To:

3800 (9200) RM

AMC425045, AMC425247, AMC425284,

AMC425597, AMC425919, AMC426116,

AMC426123, AMC427520, AMC429608,

AMC429642, AMC429994

CERTIFIED MAIL - RETURN RECEIPT REQUESTED No. 7016 1370 0001 2495 2868

DECISION

JIM ED COTTLE SR

LISA CLOPTON

3478 CATCLAW DR PMB 228

ABILENE, TX 79606-8224

: This decision affects those claims shown
: on the attached list(s).
:

SEE ENCLOSURE FOR LIST OF CLAIMS

MINING CLAIMS DECLARED FORFEIT

The mining claims listed above have been declared forfeit as of September 1, 2016, for failure to timely file the required maintenance fee payment or small miner's maintenance fee waiver (waiver).

Claimants are required to pay an annual non-refundable maintenance fee of \$155 per 20 acres or portion thereof, or submit a waiver, on or before September 1 of each year. These requirements were established by 30 U.S.C. 28f-l, as amended, and 43 CFR 3834 and 3835.

Our records do not show receipt of a maintenance fee payment or small miner waiver filed on or before the due date. Therefore, the claims listed above are forfeit.

Reclamation Requirements

This decision does not relieve you of the liability for reclamation of all areas disturbed by your activities on lands covered by the subject mining claim(s) and/or site(s). After you complete the reclamation, you must notify the authorized officer of the appropriate surface managing agency so that the authorized officer may conduct a final site inspection and determine whether you may be released from liability. If you fail to reclaim the land to the satisfaction of the authorized officer, the surface management agency may cite you for noncompliance under its surface management regulations. For land administered by the Bureau of Land Management (BLM), if you fail to

reclaim the land to the satisfaction of the authorized officer as required in 43 CFR Subpart 3809, BLM will issue an order of noncompliance under 43 CFR 3809.601(a). If you fail to comply with the non-compliance order, BLM may take further action under 43 CFR 3809.604. Failure to conduct reclamation is a prohibited act that may subject you to criminal penalties. See 43 CFR 3809.605(h) and 43 CFR 3809.700.

Appeal Procedures

This decision may be appealed to the Interior Board of Land Appeals, Office of the Secretary, in accordance with the regulations contained in 43 CFR, Part 4, and the enclosed Form 1842-1. If an appeal is taken, your notice of appeal must be filed in this office (at the above address) within 30 days from receipt of this decision. The appellant has the burden of showing that the decision appealed from is in error.

If you wish to file a petition pursuant to regulation 43 CFR 4.21 (58 FR 4939, January 19, 1993) for a stay of the effectiveness of this decision during the time that your appeal is being reviewed by the Board, the petition for a stay must accompany your notice of appeal. A petition for a stay is required to show sufficient justification based on the standards listed below. Copies of the notice of appeal and petition for a stay **must** also be submitted to each party named in this decision and to the Interior Board of Land Appeals and to the appropriate Office of the Solicitor (see 43 CFR 4.413) at the same time the original documents are filed with this office. If you request a stay, you have the burden of proof to demonstrate that a stay should be granted.

Standards for Obtaining a Stay

Except as otherwise provided by law or other pertinent regulation, a petition for a stay of a decision pending appeal shall show sufficient justification based on the following standards:

- (1) The relative harm to the parties if the stay is granted or denied,
- (2) The likelihood of the appellant's success on the merits,
- (3) The likelihood of immediate and irreparable harm if the stay is not granted, and
- (4) Whether the public interest favors granting the stay.

Please include your AMC serial number(s) on all correspondence. If additional information is required, please call RéAnn Myers at 602-417-9413.



Rebecca Heick
Deputy State Director
Lands, Minerals, and Energy Division

Enclosure

JIM ED COTTLE SR AND LISA CLOPTON
3478 CATCLAW DR PMB 228
ABILENE TX 79606-8224

| <u>LEAD FILE NUMBER</u> | <u>CLAIM NUMBER</u> | <u>CLAIM NAME</u> |
|-----------------------------|---------------------|----------------------|
| AMC425045 | AMC425046 | GOLDEN EAGLE #2 |
| AMC425247 | AMC425247 | BLUE GOLD |
| AMC425284 | AMC425288 | LONE HILLS GOLD |
| AMC425284 | AMC425289 | MILLSITE CANYONGOLD1 |
| AMC425284 | AMC425293 | SECRET CANYON #2 |
| AMC425597 | AMC425598 | GASTON MINE |
| AMC425919 | AMC425929 | BBG #11 |
| AMC426116 | AMC426117 | SILVER PHEASANT |
| AMC426123 | AMC426126 | SUGAR LOAF MINE |
| AMC427520 | AMC427526 | PERSHING |
| AMC429608 | AMC429610 | SUGARBOWL MINE |
| AMC429642 | AMC429644 | TELEGRAPH MINE |
| AMC429994 | AMC429994 | SHADOW MOUNTAIN |

SENDER: COMPLETE THIS SECTION

COMPLETE THIS SECTION ON DELIVERY

- Complete items 1, 2, and 3.
- Print your name and address on the reverse so that we can return the card to you.
- Attach this card to the back of the mailpiece, or on the front if space permits.


1. Article Addressed to:
 JIM ED COTTLE SR AND LISA CLOPTON
 3478 CATCLAW DR PMB 228
 ABILENE TX 79606-8224
 920/RM/AMC425045/425247/425284/
 425597/425919/426116/426123/42752
 0/429608/429642/429994



9590 9402 1825 6104 0397 13

2. Article Number (Transfer from service label)
 7016 1370 0001 2495 2868

PS Form 3811, July 2015 PSN 7530-02-000-9053

A. Signature  Agent
 Addressee

B. Received by (Printed Name) Sam Prosser C. Date of Delivery 10/14/16

D. Is delivery address different from item 1? Yes
 If YES, enter delivery address below: No

3. Service Type

| | |
|--|---|
| <input type="checkbox"/> Adult Signature | <input type="checkbox"/> Priority Mail Express® |
| <input type="checkbox"/> Adult Signature Restricted Delivery | <input type="checkbox"/> Registered Mail™ |
| <input checked="" type="checkbox"/> Certified Mail® | <input type="checkbox"/> Registered Mail Restricted Delivery |
| <input type="checkbox"/> Certified Mail Restricted Delivery | <input type="checkbox"/> Return Receipt for Merchandise |
| <input type="checkbox"/> Collect on Delivery | <input checked="" type="checkbox"/> Signature Confirmation™ |
| <input type="checkbox"/> Collect on Delivery Restricted Delivery | <input type="checkbox"/> Signature Confirmation Restricted Delivery |
| <input type="checkbox"/> Mail Restricted Delivery | |

Domestic Return Receipt

USPS TRACKING#



9590 9402 1825 6104 0397 13


First-Class Mail
 Postage & Fees Paid
 USPS
 Permit No. G-10

United States Postal Service


BLM AZ
 2016 OCT 18 PM

• Sender: Please print your name, address, and ZIP+4® in this box®

UNITED STATES
 DEPARTMENT OF THE INTERIOR
 Bureau of Land Management
 Arizona State Office
 One N. Central Avenue, Suite 800
 Phoenix, AZ 85004-4427



USPS TRACKING#



First-Class Mail
Postage & Fees Paid
USPS
Permit No. G-10

9590 9402 1212 5246 1568 16

**United States
Postal Service**

• Sender: Please print your name, address, and ZIP+4® in this box•

UNITED STATES
DEPARTMENT OF THE INTERIOR
Bureau of Land Management
Arizona State Office
One N. Central Avenue, Suite 800
Phoenix, AZ 85004-4427

442700



SENDER: COMPLETE THIS SECTION

- Complete items 1, 2, and 3.
- Print your name and address on the reverse so that we can return the card to you.
- Attach this card to the back of the mailpiece, or on the front if space permits.

1. Article Addressed to:

EDWIN ALBERT PHILLIPS
 CHERYL GERMAINE PHILLIPS
 15146 W EVENING STAR TRL
 SURPRISE, AZ 85374-4471
 920/RE/AMC425284, AMC425499



9590 9402 1212 5246 1568 16

2. Article Number (Transfer from service label)

7015 1520 0001 7910 5190

COMPLETE THIS SECTION ON DELIVERY

A. Signature

X

 Agent Addressee

B. Received by (Printed Name)

C. Date of Delivery

D. Is delivery address different from item 1? Yes

If YES, enter delivery address below:

 No

2016 JAN 22 P 2:53

PHOENIX, ARIZONA

3. Service Type

- Adult Signature
- Adult Signature Restricted Delivery
- Certified Mail®
- Certified Mail Restricted Delivery
- Collect on Delivery
- Collect on Delivery Restricted Delivery

- Priority Mail Express®
- Registered Mail™
- Registered Mail Restricted Delivery
- Return Receipt for Merchandise
- Signature Confirmation™
- Signature Confirmation Restricted Delivery

)
 ail
 ail Restricted Delivery
)



United States Department of the Interior



BUREAU OF LAND MANAGEMENT
Arizona State Office
One North Central Avenue, Suite 800
Phoenix, Arizona 85004-4427
www.blm.gov/az/

JAN 13 2016

In Reply Refer To:
3800 (9200) RE
AMC425284, AMC425499

CERTIFIED MAIL - RETURN RECEIPT REQUESTED No. 7015 1520 0001 7910 5190

DECISION

EDWIN ALBERT PHILLIPS
CHERYL GERMAINE PHILLIPS : This decision affects those claims shown
15146 W EVENING STAR TRL : in the block below.
SURPRISE, AZ 85374-4471 :

AMC425284, 425499-425500
BLUE WASH GOLD #1, #2, #3

MINING CLAIMS DECLARED FORFEIT

The mining claims listed above have been declared forfeit as of September 1, 2015, for failure to timely file the required maintenance fee payment or small miner's maintenance fee waiver (waiver).

Claimants are required to pay an annual non-refundable maintenance fee of \$155 per 20 acres or portion thereof, or submit a waiver, on or before September 1 of each year. These requirements were established by 30 U.S.C. 28f-1, as amended, and 43 CFR 3834 and 3835.

Our records do not show receipt of a maintenance fee payment or small miner waiver filed on or before the due date. Therefore, the claims listed above are forfeit.

Reclamation Requirements

This decision does not relieve you of the liability for reclamation of all areas disturbed by your activities on lands covered by the subject mining claim(s) and/or site(s). After you complete the reclamation, you must notify the authorized officer of the appropriate surface managing agency so that the authorized officer may conduct a final site inspection and determine whether you may be released from liability. If you fail to reclaim the land to the satisfaction of the authorized officer, the surface management agency may cite you for noncompliance under its surface management regulations. For land administered by the Bureau of Land Management (BLM), if you fail to

reclaim the land to the satisfaction of the authorized officer as required in 43 CFR Subpart 3809, BLM will issue an order of noncompliance under 43 CFR 3809.601(a). If you fail to comply with the non-compliance order, BLM may take further action under 43 CFR 3809.604. Failure to conduct reclamation is a prohibited act that may subject you to criminal penalties. See 43 CFR 3809.605(h) and 43 CFR 3809.700.

Appeal Procedures

This decision may be appealed to the Interior Board of Land Appeals, Office of the Secretary, in accordance with the regulations contained in 43 CFR, Part 4, and the enclosed Form 1842-1. If an appeal is taken, your notice of appeal must be filed in this office (at the above address) within 30 days from receipt of this decision. The appellant has the burden of showing that the decision appealed from is in error.


If you wish to file a petition pursuant to regulation 43 CFR 4.21 (58 FR 4939, January 19, 1993) for a stay of the effectiveness of this decision during the time that your appeal is being reviewed by the Board, the petition for a stay must accompany your notice of appeal. A petition for a stay is required to show sufficient justification based on the standards listed below. Copies of the notice of appeal and petition for a stay **must** also be submitted to each party named in this decision and to the Interior Board of Land Appeals and to the appropriate Office of the Solicitor (see 43 CFR 4.413) at the same time the original documents are filed with this office. If you request a stay, you have the burden of proof to demonstrate that a stay should be granted.

Standards for Obtaining a Stay

Except as otherwise provided by law or other pertinent regulation, a petition for a stay of a decision pending appeal shall show sufficient justification based on the following standards:

- (1) The relative harm to the parties if the stay is granted or denied,
- (2) The likelihood of the appellant's success on the merits,
- (3) The likelihood of immediate and irreparable harm if the stay is not granted, and
- (4) Whether the public interest favors granting the stay.

Please include your AMC serial number(s) on all correspondence. If additional information is required, please call Rod Ebert at 602-417-9397.



Rebecca Heick
Deputy State Director
Lands, Minerals and Energy Division

Enclosure(s)

SENDER: COMPLETE THIS SECTION

- Complete items 1, 2, and 3. Also complete item 4 if Restricted Delivery is desired.
- Print your name and address on the reverse so that we can return the card to you.
- Attach this card to the back of the mailpiece, or on the front if space permits.

1. Article Addressed to:

CECIL CROTTS
 5099 HIGHWAY 157
 JUDSONIA, AR 72081-8854
 920/RM/AMC425284

2. Article Number

(Transfer from service label)

7015 1730 0000 4049 3437

COMPLETE THIS SECTION ON DELIVERY

A. Signature

X *Bonnie Crotts* Agent Addressee

B. Received by (Printed Name)

RECEIVED

C. Date of Delivery

12/8 DK

D. Is delivery address different from item 1?

 Yes

If YES, enter delivery address below:

 No

2015 DEC 11 P 4: 06

PHOENIX, ARIZONA

3. Service Type

 Certified Mail Express Mail Registered Return Receipt for Merchandise Insured Mail C.O.D.

4. Restricted Delivery? (Extra Fee)

 Yes

UNITED STATES POSTAL SERVICE




First-Class Mail
Postage & Fees Paid
USPS
Permit No. G-10

- Sender: Please print your name, address, and ZIP+4 in this box •

AZ
933

**U.S. DEPARTMENT OF THE INTERIOR
BUREAU OF LAND MANAGEMENT
ARIZONA STATE OFFICE
ONE NORTH CENTRAL AVENUE, SUITE 800
PHOENIX, AZ 85004-4427**





United States Department of the Interior



BUREAU OF LAND MANAGEMENT

Arizona State Office

One North Central Avenue, Suite 800

Phoenix, Arizona 85004-4427

www.blm.gov/az/

DEC 03 2015

In Reply Refer To:
3800 (9200) RM
AMC425284

CERTIFIED MAIL - RETURN RECEIPT REQUESTED No. 7015 1730 0000 4049 3437

DECISION

CECIL CROTTS : This decision affects those claims shown
5099 HIGHWAY 157 : in the block below.
JUDSONIA, AR 72081-8854 :

AMC425295
TWIN HILLS GOLD #2

MINING CLAIMS DECLARED FORFEIT

The mining claims listed above have been declared forfeit as of September 1, 2015, for failure to timely file the required maintenance fee payment or small miner's maintenance fee waiver (waiver).

Claimants are required to pay an annual non-refundable maintenance fee of \$155 per 20 acres or portion thereof, or submit a waiver, on or before September 1 of each year. These requirements were established by 30 U.S.C. 28f-1, as amended, and 43 CFR 3834 and 3835.

Our records do not show receipt of a maintenance fee payment or small miner waiver filed on or before the due date. Therefore, the claims listed above are forfeit.

Reclamation Requirements

This decision does not relieve you of the liability for reclamation of all areas disturbed by your activities on lands covered by the subject mining claim(s) and/or site(s). After you complete the reclamation, you must notify the authorized officer of the appropriate surface managing agency so that the authorized officer may conduct a final site inspection and determine whether you may be released from liability. If you fail to reclaim the land to the satisfaction of the authorized officer, the surface management agency may cite you for noncompliance under its surface management regulations. For land administered by the Bureau of Land Management (BLM), if you fail to reclaim the land to the satisfaction of the authorized officer as required in 43 CFR Subpart 3809,

BLM will issue an order of noncompliance under 43 CFR 3809.601(a). If you fail to comply with the non-compliance order, BLM may take further action under 43 CFR 3809.604. Failure to conduct reclamation is a prohibited act that may subject you to criminal penalties. See 43 CFR 3809.605(h) and 43 CFR 3809.700.

Appeal Procedures

This decision may be appealed to the Interior Board of Land Appeals, Office of the Secretary, in accordance with the regulations contained in 43 CFR, Part 4, and the enclosed Form 1842-1. If an appeal is taken, your notice of appeal must be filed in this office (at the above address) within 30 days from receipt of this decision. The appellant has the burden of showing that the decision appealed from is in error.

If you wish to file a petition pursuant to regulation 43 CFR 4.21 (58 FR 4939, January 19, 1993) for a stay of the effectiveness of this decision during the time that your appeal is being reviewed by the Board, the petition for a stay must accompany your notice of appeal. A petition for a stay is required to show sufficient justification based on the standards listed below. Copies of the notice of appeal and petition for a stay **must** also be submitted to each party named in this decision and to the Interior Board of Land Appeals and to the appropriate Office of the Solicitor (see 43 CFR 4.413) at the same time the original documents are filed with this office. If you request a stay, you have the burden of proof to demonstrate that a stay should be granted.

Standards for Obtaining a Stay

Except as otherwise provided by law or other pertinent regulation, a petition for a stay of a decision pending appeal shall show sufficient justification based on the following standards:

- (1) The relative harm to the parties if the stay is granted or denied,
- (2) The likelihood of the appellant's success on the merits,
- (3) The likelihood of immediate and irreparable harm if the stay is not granted, and
- (4) Whether the public interest favors granting the stay.

Please include your AMC serial number(s) on all correspondence. If additional information is required, please call RéAnn Myers at 602-417-9413.

Sincerely,



Rebecca Heick
Deputy State Director
Lands, Minerals and Energy Division

Enclosure(s)



United States Department of the Interior



BUREAU OF LAND MANAGEMENT

Arizona State Office

One North Central Avenue, Suite 800

Phoenix, Arizona 85004-4427

www.blm.gov/az/

NOV 17 2015

In Reply Refer To:

3800 (9200) RM

AMC424429, AMC425284,

AMC425499, AMC427309

CERTIFIED MAIL - RETURN RECEIPT REQUESTED No. 7013 2250 0000 8720 9860

DECISION

MINEFINDER GOLD

PO BOX 74353

PHOENIX, AZ 85087-1006

: This decision affects those claims shown
: in the block below.
:

SEE ATTACHED SHEET

MINING CLAIMS DECLARED FORFEIT

The mining claims listed above have been declared forfeit as of September 1, 2015, for failure to timely file the required maintenance fee payment or small miner's maintenance fee waiver (waiver).

Claimants are required to pay an annual non-refundable maintenance fee of \$155 per 20 acres or portion thereof, or submit a waiver, on or before September 1 of each year. These requirements were established by 30 U.S.C. 28f-1, as amended, and 43 CFR 3834 and 3835.

Our records do not show receipt of a maintenance fee payment or small miner waiver filed on or before the due date. Therefore, the claims listed above are forfeit.

Reclamation Requirements

This decision does not relieve you of the liability for reclamation of all areas disturbed by your activities on lands covered by the subject mining claim(s) and/or site(s). After you complete the reclamation, you must notify the authorized officer of the appropriate surface managing agency so that the authorized officer may conduct a final site inspection and determine whether you may be released from liability. If you fail to reclaim the land to the satisfaction of the authorized officer, the surface management agency may cite you for noncompliance under its surface management regulations. For land administered by the Bureau of Land Management (BLM), if you fail to reclaim the land to the satisfaction of the authorized officer as required in 43 CFR Subpart 3809, BLM will issue an order of noncompliance under 43 CFR 3809.601(a). If you fail to comply with

the non-compliance order, BLM may take further action under 43 CFR 3809.604. Failure to conduct reclamation is a prohibited act that may subject you to criminal penalties. See 43 CFR 3809.605(h) and 43 CFR 3809.700.

Appeal Procedures

This decision may be appealed to the Interior Board of Land Appeals, Office of the Secretary, in accordance with the regulations contained in 43 CFR, Part 4, and the enclosed Form 1842-1. If an appeal is taken, your notice of appeal must be filed in this office (at the above address) within 30 days from receipt of this decision. The appellant has the burden of showing that the decision appealed from is in error.

If you wish to file a petition pursuant to regulation 43 CFR 4.21 (58 FR 4939, January 19, 1993) for a stay of the effectiveness of this decision during the time that your appeal is being reviewed by the Board, the petition for a stay must accompany your notice of appeal. A petition for a stay is required to show sufficient justification based on the standards listed below. Copies of the notice of appeal and petition for a stay **must** also be submitted to each party named in this decision and to the Interior Board of Land Appeals and to the appropriate Office of the Solicitor (see 43 CFR 4.413) at the same time the original documents are filed with this office. If you request a stay, you have the burden of proof to demonstrate that a stay should be granted.


Standards for Obtaining a Stay

Except as otherwise provided by law or other pertinent regulation, a petition for a stay of a decision pending appeal shall show sufficient justification based on the following standards:

- (1) The relative harm to the parties if the stay is granted or denied,
- (2) The likelihood of the appellant's success on the merits,
- (3) The likelihood of immediate and irreparable harm if the stay is not granted, and
- (4) Whether the public interest favors granting the stay.

Please include your AMC serial number(s) on all correspondence. If additional information is required, please call RéAnn Myers at 602-417-9413.

Sincerely,



Rebecca Heick
Deputy State Director
Division of Lands, Minerals and Energy

Enclosure(s)

MINEFINDER GOLD
PO BOX 74353
PHOENIX AZ 85087-1006

Page 1 of 1

| <u>LEAD FILE NUMBER</u> | <u>CLAIM NUMBER</u> | <u>CLAIM NAME</u> |
|-----------------------------|-------------------------|-------------------|
| AMC424429 | AMC424429 | CARMEN'S GOLD |
| AMC424429 | AMC424432 | CARMEN'S GOLD #4 |
| AMC425284 | AMC425292 | SECRET CANYON #1 |
| AMC425499 | AMC425507 | MILLSITE CG #4 |
| AMC425499 | AMC425509 | SECRET CANYON #3 |
| AMC427309 | AMC427314 | MIDAS #1 |

| SENDER: COMPLETE THIS SECTION | | COMPLETE THIS SECTION ON DELIVERY | |
|--|--|---|--|
| <ul style="list-style-type: none"> Complete items 1, 2, and 3. Also complete item 4 if Restricted Delivery is desired. Print your name and address on the reverse so that we can return the card to you. Attach this card to the back of the mailpiece, or on the front if space permits. | | <p>A. Signature <input type="checkbox"/> Agent <input checked="" type="checkbox"/> Addressee</p> <p>B. Received by (Printed Name) <input type="checkbox"/> Agent <input checked="" type="checkbox"/> Addressee</p> <p>C. Date of Delivery</p> | |
| <p>1. Article Addressed to:</p> <p>STEVE KAROLYI PO BOX 74353 PHOENIX, AZ 85087-1006 920/RM/AMC405320/406377/413994/ 428464/429563/431309/432433/433603/ 433675</p> | | <p>D. Is delivery address different from item 1? <input type="checkbox"/> Yes If YES, enter delivery address below: <input checked="" type="checkbox"/> No</p> <p>2015 DEC -2 P 3:00</p> <p>PHOENIX, AZ ZONA</p> | |
| <p>2. Article Number (Transfer from service label)</p> <p>7013 2250 0000 8720 9860</p> | | <p>3. Service Type</p> <p><input type="checkbox"/> Certified Mail® <input type="checkbox"/> Priority Mail Express™</p> <p><input type="checkbox"/> Registered <input type="checkbox"/> Return Receipt for Merchandise</p> <p><input type="checkbox"/> Insured Mail <input type="checkbox"/> Collect on Delivery</p> | |
| <p>PS Form 3811, July 2013</p> | | <p>4. Restricted Delivery? (Extra Fee) <input type="checkbox"/> Yes</p> <p>Domestic Return Receipt</p> | |

PHOENIX, AZ 852
30 NOV '15

UNITED STATES POSTAL SERVICE

First-Class Mail
Postage & Fees Paid
USPS
Permit No. G-10

• Sender: Please print your name, address, and ZIP+4® in this box®

UNITED STATES
DEPARTMENT OF THE INTERIOR
Bureau of Land Management
Arizona State Office
One N. Central Avenue, Suite 800
Phoenix, AZ 85004-4427

SENDER: COMPLETE THIS SECTION

- Complete items 1, 2, and 3. Also complete item 4 if Restricted Delivery is desired.
- Print your name and address on the reverse so that we can return the card to you.
- Attach this card to the back of the mailpiece, or on the front if space permits.

1. Article Addressed to:

EDWIN PHILLIPS
 CHERYL PHILLIPS
 15146 W EVENING STAR TR
 SURPRISE AZ 85374-4471
 ADJ/931/RM/AMC425284, AMC425499

2. Article Number

(Transfer from service label)

7014 0150 0000 5427 9854

COMPLETE THIS SECTION ON DELIVERY

A. Signature

X

 Agent AddresseeB. Received by *(Printed Name)*

RECEIVED

C. Date of Delivery

2/23/2015

D. Is delivery address different from item 1? YesIf YES, enter delivery address below: No

2015 FEB 25 P 2:45

PHOENIX, ARIZONA

3. Service Type


 Certified Mail® Priority Mail Express™ Registered Return Receipt for Merchandise Insured Mail Collect on Delivery4. Restricted Delivery? *(Extra Fee)* Yes

UNITED STATES POSTAL SERVICE

PHOENIX
AZ 850

23 FEB '15


PH 8 L



First-Class Mail
Postage & Fees Paid
USPS
Permit No. G-10

- Sender: Please print your name, address, and ZIP+4® in this box •

U.S. DEPARTMENT OF THE INTERIOR
BUREAU OF LAND MANAGEMENT
ARIZONA STATE OFFICE
ONE NORTH CENTRAL AVENUE, SUITE 800
PHOENIX, AZ 85004-4427



U.S. Postal Service™
CERTIFIED MAIL™ RECEIPT

(Domestic Mail Only; No Insurance Coverage Provided)

For delivery information visit our website at www.usps.com®

OFFICIAL USE

| | |
|---|----|
| Postage | \$ |
| Certified Fee | |
| Return Receipt Fee (Endorsement Required) | |
| Restricted Delivery Fee (Endorsement Required) | |
| Total Postage | |

OFFICE
2015 FEB 19 P 2:47
PHOENIX ARIZONA

Postmark
Here

EDWIN PHILLIPS
CHERYL PHILLIPS
15146 W EVENING STAR TR
SURPRISE AZ 85374-4471
ADJ/931/RM/AMC425284, AMC425499

Sent To
Street, Apt. No.
or PO Box No.
City, State, ZIP

7014 0150 0000 5427 9854

Certified Mail Provides:

- A mailing receipt
- A unique identifier for your mailpiece
- A record of delivery kept by the Postal Service for two years

Important Reminders:

- Certified Mail may **ONLY** be combined with First-Class Mail® or Priority Mail®.
- Certified Mail is *not* available for any class of international mail.
- **NO INSURANCE COVERAGE IS PROVIDED** with Certified Mail. For valuables, please consider Insured or Registered Mail.
- For an additional fee, a *Return Receipt* may be requested to provide proof of delivery. To obtain Return Receipt service, please complete and attach a Return Receipt (PS Form 3811) to the article and add applicable postage to cover the fee. Endorse mailpiece "Return Receipt Requested". To receive a fee waiver for a duplicate return receipt, a USPS® postmark on your Certified Mail receipt is required.
- For an additional fee, delivery may be restricted to the addressee or addressee's authorized agent. Advise the clerk or mark the mailpiece with the endorsement "*Restricted Delivery*".
- If a postmark on the Certified Mail receipt is desired, please present the article at the post office for postmarking. If a postmark on the Certified Mail receipt is not needed, detach and affix label with postage and mail.

IMPORTANT: Save this receipt and present it when making an inquiry.

PS Form 3800, August 2006 (Reverse) PSN 7530-02-000-9047



United States Department of the Interior



BUREAU OF LAND MANAGEMENT

Arizona State Office

One North Central Avenue, Suite 800

Phoenix, Arizona 85004-4427

www.blm.gov/az/

FEB 18 2015

In Reply Refer To:

3800 (9310) RM

AMC425284, AMC425499

CERTIFIED MAIL – RETURN RECEIPT REQUESTED 7014 0150 0000 5427 9854

NOTICE

EDWIN PHILLIPS

CHERYL PHILLIPS

15146 W EVENING STAR TR

SURPRISE, AZ 85374-4471

:
:
:

This Decision Affects Those Claims
Shown in the Block Below.

AMC425284, AMC425499, AMC425500

BLUE WASH GOLD #1, BLUE WASH GOLD #2, BLUE WASH GOLD #3

Transfer(s) Not Processed

A conveyance document to transfer ownership of the mining claim(s) listed above was received by the Bureau of Land Management (BLM) Arizona State Office. The transfer(s) of ownership cannot be processed for the following reason(s):

1. According to BLM records, the grantor on the conveyance document does not own the claims. The owner, according to BLM records is Minefinder Gold.
2. The notary block does not state who the notary is acknowledging the signature for.

If appropriate, please submit a corrected conveyance document, required documents, or additional fees, within 30 days of your receipt of this notice. If the required information is not received within the 30-day timeframe, no further action will be taken, and the BLM will retain the non-refundable processing fees submitted.

If additional information is required, please contact RéAnn Myers at 602-417-9413. Please include your AMC serial number(s) on all correspondence.

Sincerely,

Rebecca Heick
Acting Deputy State Director
Lands & Minerals Division

SENDER: COMPLETE THIS SECTION

- Complete items 1, 2, and 3. Also complete item 4 if Restricted Delivery is desired.
- Print your name and address on the reverse so that we can return the card to you.
- Attach this card to the back of the mailpiece, or on the front if space permits.

1. Article Addressed to:


STEVE KAROLYI
 MINEFINDER GOLD
 PO BOX 74353
 PHOENIX AZ 85087-1006
 ADJ/931/RM/AMC427309/426104/42528
 4/425499/428425/428464

2015 FEB 27

PHOENIX, AZ

COMPLETE THIS SECTION ON DELIVERY

A. Signature

X 

Agent

Addressee

B. Received by (Printed Name)

STEVE KAROLYI

C. Date of Delivery

2-25-15

D. Is delivery address different from item 1? Yes

If YES, enter delivery address below: No

3:24

3. Service Type

Certified Mail®

Priority Mail Express™

Registered

Return Receipt for Merchandise

Insured Mail

Collect on Delivery

4. Restricted Delivery? (Extra Fee)

Yes

2. Article Number

(Transfer from service label)

7014 0150 0000 5427 9892

UNITED STATES POSTAL SERVICE

PHOENIX
AZ 852

25 FEB '15



First-Class Mail
Postage & Fees Paid
USPS
Permit No. G-10

PM 2 L

- Sender: Please print your name, address, and ZIP+4® in this box •

U.S. DEPARTMENT OF THE INTERIOR
BUREAU OF LAND MANAGEMENT
ARIZONA STATE OFFICE
ONE NORTH CENTRAL AVENUE, SUITE 800
PHOENIX, AZ 85004-4427



U.S. Postal Service™

CERTIFIED MAIL™ RECEIPT

(Domestic Mail Only; No Insurance Coverage Provided)

For delivery information visit our website at www.usps.com®

OFFICIAL USE

| | |
|---|----|
| Postage | \$ |
| Certified Fee | |
| Return Receipt Fee (Endorsement Required) | |
| Restricted Delivery Fee (Endorsement Required) | |
| Total Postage & Fees | \$ |

ELM STREET OFFICE

2015 FEB 19 P 2:47

Postmark
Here

PHOENIX, ARIZONA

Sent To
Street, Apt. No.
or PO Box No.
City, State, ZIP

STEVE KAROLYI
MINEFINDER GOLD
PO BOX 74353
PHOENIX AZ 85087-1006
ADJ/931/RM/AMC427309/426104/42528
4/425499/428425/428464

7014 0150 0000 5427 9892

Certified Mail Provides:

- A mailing receipt
- A unique identifier for your mailpiece
- A record of delivery kept by the Postal Service for two years

Important Reminders:

- Certified Mail may **ONLY** be combined with First-Class Mail[®] or Priority Mail[®].
- Certified Mail is *not* available for any class of international mail.
- **NO INSURANCE COVERAGE IS PROVIDED** with Certified Mail. For valuables, please consider Insured or Registered Mail.
- For an additional fee, a *Return Receipt* may be requested to provide proof of delivery. To obtain Return Receipt service, please complete and attach a Return Receipt (PS Form 3811) to the article and add applicable postage to cover the fee. Endorse mailpiece "Return Receipt Requested". To receive a fee waiver for a duplicate return receipt, a USPS[®] postmark on your Certified Mail receipt is required.
- For an additional fee, delivery may be restricted to the addressee or addressee's authorized agent. Advise the clerk or mark the mailpiece with the endorsement "*Restricted Delivery*".
- If a postmark on the Certified Mail receipt is desired, please present the article at the post office for postmarking. If a postmark on the Certified Mail receipt is not needed, detach and affix label with postage and mail.

IMPORTANT: Save this receipt and present it when making an inquiry.

PS Form 3800, August 2006 (Reverse) PSN 7530-02-000-9047



United States Department of the Interior



BUREAU OF LAND MANAGEMENT
Arizona State Office
One North Central Avenue, Suite 800
Phoenix, Arizona 85004-4427
www.blm.gov/az/

FEB 18 2015

In Reply Refer To:
3800 (9310) RM
AMC425284, AMC425499

CERTIFIED MAIL – RETURN RECEIPT REQUESTED 7014 0150 0000 5427 9892

NOTICE

STEVE KAROLYI : This Decision Affects Those Claims
PO BOX 74353 : Shown in the Block Below.
PHOENIX, AZ 85087-1006 :

AMC425284, AMC425499, AMC425500
BLUE WASH GOLD #1, BLUE WASH GOLD #2, BLUE WASH GOLD #3

Transfer(s) Not Processed

A conveyance document to transfer ownership of the mining claim(s) listed above was received by the Bureau of Land Management (BLM) Arizona State Office. The transfer(s) of ownership cannot be processed for the following reason(s):

1. According to BLM records, the grantor on the conveyance document does not own the claims. The owner, according to BLM records is Minefinder Gold.
2. The notary block does not state who the notary is acknowledging the signature for.

If appropriate, please submit a corrected conveyance document, required documents, or additional fees, within 30 days of your receipt of this notice. If the required information is not received within the 30-day timeframe, no further action will be taken, and the BLM will retain the non-refundable processing fees submitted.

If additional information is required, please contact RéAnn Myers at 602-417-9413. Please include your AMC serial number(s) on all correspondence.

Sincerely,

Rebecca Heick
Acting Deputy State Director
Lands & Minerals Division



United States Department of the Interior



BUREAU OF LAND MANAGEMENT

Arizona State Office

One North Central Avenue, Suite 800

Phoenix, Arizona 85004-4427

www.blm.gov/az/

NOV 28 2014

In Reply Refer To:
3800 (9310) RM
AMC425284

CERTIFIED MAIL - RETURN RECEIPT REQUESTED No. 7014 0150 0000 5423 0398

DECISION

KENNY PEACH : This decision affects those claims shown
14447 W POINSETTIA DR : in the block below.
SURPRISE, AZ 85379-4384 :

AMC425285
COYOTE GOLD

MINING CLAIMS DECLARED FORFEIT

The mining claims listed above have been declared forfeit as of September 1, 2014, for failure to timely file the required maintenance fee payment or small miner's maintenance fee waiver (waiver).

Claimants are required to pay an annual non-refundable maintenance fee of \$155 per 20 acres or portion thereof, or submit a waiver, on or before September 1 of each year. In accordance with 43 Code of Federal Regulations (CFR) 1822.14, because September 1, 2014, fell on a holiday, the payment was due the next business day, September 2, 2014. These requirements were established by 30 U.S.C. 28f-1, as amended, and 43 CFR 3834 and 3835.

Our records do not show receipt of a maintenance fee payment or small miner waiver filed on or before the due date. Therefore, the claims listed above are forfeit.

Reclamation Requirements

This decision does not relieve you of the liability for reclamation of all areas disturbed by your activities on lands covered by the subject mining claim(s) and/or site(s). After you complete the reclamation, you must notify the authorized officer of the appropriate surface managing agency so that the authorized officer may conduct a final site inspection and determine whether you may be released from liability. If you fail to reclaim the land to the satisfaction of the authorized officer, the surface management agency may cite you for noncompliance under its surface management

regulations. For land administered by the Bureau of Land Management (BLM), if you fail to reclaim the land to the satisfaction of the authorized officer as required in 43 CFR Subpart 3809, BLM will issue an order of noncompliance under 43 CFR 3809.601(a). If you fail to comply with the non-compliance order, BLM may take further action under 43 CFR 3809.604. Failure to conduct reclamation is a prohibited act that may subject you to criminal penalties. See 43 CFR 3809.605(h) and 43 CFR 3809.700.

Appeal Procedures

This decision may be appealed to the Interior Board of Land Appeals, Office of the Secretary, in accordance with the regulations contained in 43 CFR, Part 4, and the enclosed Form 1842-1. If an appeal is taken, your notice of appeal must be filed in this office (at the above address) within 30 days from receipt of this decision. The appellant has the burden of showing that the decision appealed from is in error.

If you wish to file a petition pursuant to regulation 43 CFR 4.21 (58 FR 4939, January 19, 1993) for a stay of the effectiveness of this decision during the time that your appeal is being reviewed by the Board, the petition for a stay must accompany your notice of appeal. A petition for a stay is required to show sufficient justification based on the standards listed below. Copies of the notice of appeal and petition for a stay **must** also be submitted to each party named in this decision and to the Interior Board of Land Appeals and to the appropriate Office of the Solicitor (see 43 CFR 4.413) at the same time the original documents are filed with this office. If you request a stay, you have the burden of proof to demonstrate that a stay should be granted.

Standards for Obtaining a Stay

Except as otherwise provided by law or other pertinent regulation, a petition for a stay of a decision pending appeal shall show sufficient justification based on the following standards:

- (1) The relative harm to the parties if the stay is granted or denied,
- (2) The likelihood of the appellant's success on the merits,
- (3) The likelihood of immediate and irreparable harm if the stay is not granted, and
- (4) Whether the public interest favors granting the stay.

Please include your AMC serial number(s) on all correspondence. If additional information is required, please call RéAnn Myers at 602-417-9413.

Sincerely,



Rebecca Heick
Acting Deputy State Director
Division of Lands and Minerals

Enclosure(s)

CERTIFIED MAIL™

UNITED STATES
DEPARTMENT OF INTERIOR
Bureau of Land Management
Arizona State Office
One North Central Avenue, Suite 800
Phoenix, Arizona 85004-4427



7009 1410 0001 7124 7242

neopost
01/14/2015
US POSTAGE

FIRST-CLASS MAIL
\$06.69⁰⁰
US OFFICIAL MAIL
\$ 300 Penalty
For Private Use
ZIP 85004
041L11101433



OFFICIAL BUSINESS
PENALTY FOR PRIVATE USE \$300

9310/RM

PHOENIX, ARIZONA

2015 MAR -9 P 2:29

PHOENIX, ARIZONA



PW

J-11
(KIA)

KENNY PEACH

14417 W POTSETTA DR

RETURN TO SENDER


NIXIE ZSS DE T

01/28/15 0002/28/15

RETURN TO SENDER
UNCLAIMED
UNABLE TO FORWARD

BC: 85004442700 *1179-01492-15-EE

001410000171247242



www.usps.com

PLACE STICKER AT TOP OF ENVELOPE TO THE RIGHT
OF THE RETURN ADDRESS, FOLD AT DOTTED LINE

SENDER: COMPLETE THIS SECTION

- Complete items 1, 2, and 3. Also complete item 4 if Restricted Delivery is desired.
- Print your name and address on the reverse so that we can return the card to you.
- Attach this card to the back of the mailpiece, or on the front if space permits.

1. Article Addressed to:

KENNY PEACH
 14447 W. POINSETT DR
 SURPRISE, AZ 85379-4384

9310/RM/AMC 425285

2. Article Number (Transfer from service label) 7009 1410 0001 7124 7242

COMPLETE THIS SECTION ON DELIVERY

A. Signature Agent
 Addressee


B. Received by (Printed Name) C. Date of Delivery

D. Is delivery address different from item 1? Yes
 No
 If YES, enter delivery address below:
 102 WATER MILL RD.
 GREER, SC 29650-3622

3. Service Type
 Certified Mail® Priority Mail Express™
 Registered Return Receipt for Merchandise
 Insured Mail Collect on Delivery

4. Restricted Delivery? (Extra Fee) Yes


UNITED STATES POSTAL SERVICE



First-Class Mail
Postage & Fees Paid
USPS
Permit No. G-10

- Sender: Please print your name, address, and ZIP+4® in this box •

**U.S. DEPARTMENT OF THE INTERIOR
BUREAU OF LAND MANAGEMENT
ARIZONA STATE OFFICE
ONE NORTH CENTRAL AVENUE, SUITE 800
PHOENIX, AZ 85004-4427**



SENDER: COMPLETE THIS SECTION

- Complete items 1, 2, and 3. Also complete item 4 if Restricted Delivery is desired.
- Print your name and address on the reverse so that we can return the card to you.
- Attach this card to the back of the mailpiece, or on the front if space permits.

1. Article Addressed to:

QUEEN ANNE'S SALUTE LLC
 PO BOX 1592
 ORMOND BEACH FL 32175-1592
 9310/RE/AMC425284

RECEIVED
 BLM AZ STATE OFFICE

2014 AUG 25 PM 1:11
 PHOENIX, ARIZONA

COMPLETE THIS SECTION ON DELIVERY

A. Signature

X *Arianna Olone* Agent Addressee

B. Received by (Printed Name)

Arianna Olone

C. Date of Delivery

D. Is delivery address different from item 1? YesIf YES, enter delivery address below: No

3. Service Type

 Certified Mail® Priority Mail Express™ Registered Return Receipt for Merchandise Insured Mail Collect on Delivery

4. Restricted Delivery? (Extra Fee)

 Yes

2. Article Number

(Transfer from service label)

7014 1200 0000 8265 1821



United States Department of the Interior

BUREAU OF LAND MANAGEMENT

Arizona State Office

One North Central Avenue, Suite 800

Phoenix, Arizona 85004-4427

www.blm.gov/az/

AUG 13 2014



In Reply Refer To:

3800 (9310) RE

AMC425284

CERTIFIED MAIL - RETURN RECEIPT REQUESTED No. 7014 1200 0000 8265 1821

DECISION

QUEEN ANNE'S SALUTE LLC
PO BOX 1592
ORMOND BEACH, FL 32175-1592

:
:
:

This Decision Affects Those Claims
Shown in the Block Below.

AMC425291
PERALTA GOLD

Mining Claim(s) Declared Null and Void Ab Initio

Pursuant to Title 43 Code of Federal Regulations (CFR) 3832.1, this office received your notice(s) of location for recording mining claims. In accordance with 43 CFR 3833.91, the claim(s) listed above is/are hereby declared null and void ab initio for the reason indicated below. A copy of the Master Title Plat is enclosed for your convenience, if applicable.

The claim is located on land that is withdrawn for the Superstition Wilderness Area (September 3, 1964) and is therefore not open to location.

This decision does not relieve you of the liability for reclamation of all areas disturbed by your activities on land encompassed by your mining claim(s) and/or site(s). After you complete the reclamation, you must notify the authorized officer of the appropriate surface managing agency so that the authorized officer may conduct a final site inspection and determine whether you may be released from liability. If you fail to reclaim the land to the satisfaction of the authorized officer, the surface management agency may cite you for noncompliance under its surface management regulations.

For land administered by the Bureau of Land Management (BLM), if you fail to reclaim the land to the satisfaction of the authorized officer as required in 43 CFR Subpart 3809, the BLM will issue an order of noncompliance under 43 CFR 3809.601(a). If you fail to comply with the noncompliance order, the BLM may take further action under 43 CFR 3809.604. Failure to conduct reclamation is a prohibited act that may subject you to criminal penalties. See 43 CFR 3809.605(h) and 43 CFR 3809.700. If your occupancy has been terminated and you fail to remove structures, material, and equipment, and any personal property in accordance with the regulations in 43 CFR 3715.5-1, the BLM may dispose of the property. In accordance with 43 CFR 3715.5-2, you will remain liable for the costs the BLM incurs in removing and disposing of the property.

Appeal Procedures

This decision may be appealed to the Interior Board of Land Appeals, Office of the Secretary, in accordance with the regulations contained in 43 CFR, Part 4 and the enclosed Form 1842-1. If an appeal is taken, your notice of appeal must be filed in this office (at the above address) within 30 days from receipt of this decision. The appellant has the burden of showing that the decision appealed from is in error.

If you wish to file a petition pursuant to regulation 43 CFR 4.21 (58 FR 4939, January 19, 1993), for a stay of the effectiveness of this decision during the time that your appeal is being reviewed by the Board, the petition for a stay must accompany your notice of appeal. A petition for a stay is required to show sufficient justification based on the standards listed below. Copies of the notice of appeal and petition for a stay must also be submitted to each party named in this decision and to the Interior Board of Land Appeals and to the appropriate Office of the Solicitor (see 43 CFR 4.413) at the same time the original documents are filed with this office. If you request a stay, you have the burden of proof to demonstrate that a stay should be granted.

Standards for Obtaining a Stay

Except as otherwise provided by law or other pertinent regulation, a petition for a stay of a decision pending appeal shall show sufficient justification based on the following standards:

- (1) The relative harm to the parties if the stay is granted or denied,
- (2) The likelihood of the appellant's success on the merits,
- (3) The likelihood of immediate and irreparable harm if the stay is not granted, and
- (4) Whether the public interest favors granting the stay.

If additional information is required, please contact Rod Ebert at 602-417-9397. Please include your AMC serial number(s) on all correspondence.

Sincerely,



for Rebecca Heick
Group Administrator
Lands and Minerals

Enclosure(s)

UNITED STATES POSTAL SERVICE

AZ 852

16 JUN '14

PM 4L




First-Class Mail
Postage & Fees Paid
USPS
Permit No. G-10

- Sender: Please print your name, address, and ZIP+4® in this box•

U.S. DEPARTMENT OF THE INTERIOR
BUREAU OF LAND MANAGEMENT
ARIZONA STATE OFFICE
ONE NORTH CENTRAL AVENUE, SUITE 800
PHOENIX, AZ 85004-4427

4442700



SENDER: COMPLETE THIS SECTION

- Complete items 1, 2, and 3. Also complete item 4, if Restricted Delivery is desired.
- Print your name and address on the reverse so that we can return the card to you.
- Attach this card to the back of the mailpiece, or on the front if space permits.

1. Article Addressed to:

STEVE KAROLY!
 MINEFINDERS GOLD
 PO BOX 74353
 PHOENIX, AZ 85087-4353
 9310/RE/AMC425284

2. Article Number

(Transfer from service label)

7013 2250 0000 8720 5299

COMPLETE THIS SECTION ON DELIVERY

A. Signature

X

 Agent Addressee

B. Received by (Printed Name)

Steve Karoly

C. Date of Delivery

6/16/14

D. Is delivery address different from item 1?

 Yes

If YES, enter delivery address below:

 No

2014 JUN 17 P 2:50

PHOENIX, ARIZONA

3. Service Type

 Certified Mail® Priority Mail Express™ Registered Return Receipt for Merchandise Insured Mail Collect on Delivery

4. Restricted Delivery? (Extra Fee)

 Yes



United States Department of the Interior



BUREAU OF LAND MANAGEMENT

Arizona State Office

One North Central Avenue, Suite 800

Phoenix, Arizona 85004-4427

www.blm.gov/az/

JUN 10 2014

In Reply Refer To:

3800 (9310) RE

AMC425284

CERTIFIED MAIL - RETURN RECEIPT REQUESTED No. 7013 2250 0000 8720 5299

DECISION

STEVE KAROLYI

MINEFINDERS GOLD

PO BOX 74353

PHOENIX, AZ 85087-4353

:
:
:

This Decision Affects Those Claims
Shown in the Block Below.

AMC425291

PERALTA GOLD

Mining Claim(s) Declared Null and Void Ab Initio

Pursuant to Title 43 Code of Federal Regulations (CFR) 3832.1, this office received your notice(s) of location for recording mining claims. In accordance with 43 CFR 3833.91, the claim(s) listed above is/are hereby declared null and void ab initio for the reason indicated below. A copy of the Master Title Plat is enclosed for your convenience, if applicable.

The claim is located on land that is withdrawn for the Superstition Wilderness Area (9/3/1964) and is therefore not open to location.

This decision does not relieve you of the liability for reclamation of all areas disturbed by your activities on land encompassed by your mining claim(s) and/or site(s). After you complete the reclamation, you must notify the authorized officer of the appropriate surface managing agency so that the authorized officer may conduct a final site inspection and determine whether you may be released from liability. If you fail to reclaim the land to the satisfaction of the authorized officer, the surface management agency may cite you for noncompliance under its surface management regulations.

For land administered by the Bureau of Land Management (BLM), if you fail to reclaim the land to the satisfaction of the authorized officer as required in 43 CFR Subpart 3809, the BLM will issue an order of noncompliance under 43 CFR 3809.601(a). If you fail to comply with the noncompliance order, the BLM may take further action under 43 CFR 3809.604. Failure to conduct reclamation is a prohibited act that may subject you to criminal penalties. See 43 CFR 3809.605(h) and 43 CFR 3809.700. If your occupancy has been terminated and you fail

to remove structures, material, and equipment, and any personal property in accordance with the regulations in 43 CFR 3715.5-1, the BLM may dispose of the property. In accordance with 43 CFR 3715.5-2, you will remain liable for the costs the BLM incurs in removing and disposing of the property.

Appeal Procedures

This decision may be appealed to the Interior Board of Land Appeals, Office of the Secretary, in accordance with the regulations contained in 43 CFR, Part 4 and the enclosed Form 1842-1. If an appeal is taken, your notice of appeal must be filed in this office (at the above address) within 30 days from receipt of this decision. The appellant has the burden of showing that the decision appealed from is in error.

If you wish to file a petition pursuant to regulation 43 CFR 4.21 (58 FR 4939, January 19, 1993), for a stay of the effectiveness of this decision during the time that your appeal is being reviewed by the Board, the petition for a stay must accompany your notice of appeal. A petition for a stay is required to show sufficient justification based on the standards listed below. Copies of the notice of appeal and petition for a stay must also be submitted to each party named in this decision and to the Interior Board of Land Appeals and to the appropriate Office of the Solicitor (see 43 CFR 4.413) at the same time the original documents are filed with this office. If you request a stay, you have the burden of proof to demonstrate that a stay should be granted.


Standards for Obtaining a Stay

Except as otherwise provided by law or other pertinent regulation, a petition for a stay of a decision pending appeal shall show sufficient justification based on the following standards:

- (1) The relative harm to the parties if the stay is granted or denied,
- (2) The likelihood of the appellant's success on the merits,
- (3) The likelihood of immediate and irreparable harm if the stay is not granted, and
- (4) Whether the public interest favors granting the stay.

If additional information is required, please contact Rod Ebert at 602-417-9397. Please include your AMC serial number(s) on all correspondence.

Sincerely,



for Rebecca Heick
Group Administrator
Lands and Minerals

Enclosures

SENDER: COMPLETE THIS SECTION

- Complete items 1, 2, and 3. Also complete item 4 if Restricted Delivery is desired.
- Print your name and address on the reverse so that we can return the card to you.
- Attach this card to the back of the mailpiece, or on the front if space permits.

1. Article Addressed to:

MINEFINDER GOLD, STEVE KAROLYI
 P.O. BOX 74353
 PHOENIX, AZ 85087-4353
 9310/RE/AMC425284

2. Article Number
 (Transfer from service label)

7013 2250 0000 8721 6691

COMPLETE THIS SECTION ON DELIVERY:

A. Signature

X  Agent
 Addressee

B. Received by (Printed Name)

C. Date of Delivery


RECEIVED
 STATE OFFICE
 PHOENIX, ARIZONA
 2014 APR -9 P 2:54
 STEVE KAROLYI

D. Is delivery address different from item 1? YesIf YES, enter delivery address below: No

3. Service Type

- Certified Mail®
- Registered
- Insured Mail
- Priority Mail Express™
- Return Receipt for Merchandise
- Collect on Delivery

4. Restricted Delivery? (Extra Fee)

 Yes

BLM AZ

2014 APR

PHOENIX, ARIZONA

UNITED STATES POSTAL SERVICE

AZ 852

06 APR '14

PM 5 L




First-Class Mail
Postage & Fees Paid
USPS
Permit No. G-10

- Sender: Please print your name, address, and ZIP+4® in this box •

U.S. DEPARTMENT OF THE INTERIOR
BUREAU OF LAND MANAGEMENT
ARIZONA STATE OFFICE
ONE NORTH CENTRAL AVENUE, SUITE 800
PHOENIX, AZ 85004-4427

4442700



SENDER: COMPLETE THIS SECTION

- Complete items 1, 2, and 3. Also complete item 4 if Restricted Delivery is desired.
- Print your name and address on the reverse so that we can return the card to you.
- Attach this card to the back of the mailpiece, or on the front if space permits.

1. Article Addressed to:

DALE BECK
 41812 W. LITTLE CT.
 MARICOPA, AZ 85138-8913
 9310/RE/AMC425284

2. Article Number

*(Transfer from service label)***COMPLETE THIS SECTION ON DELIVERY**

A. Signature

X

Dale J Beck

 Agent Addressee

B. Received by (Printed Name)

Dale Beck
 ALMAZ STATE OFFICE

C. Date of Delivery

4/8/14

D. Is delivery address different from item 1?

 Yes

If YES, enter delivery address below:

 No

2014 APR -9 P 2:54

PHOENIX, ARIZONA

3. Service Type

 Certified Mail® Priority Mail Express™ Registered Return Receipt for Merchandise Insured Mail Collect on Delivery

4. Restricted Delivery? (Extra Fee)

 Yes

7013 2250 0000 8721 6684

UNITED STATES POSTAL SERVICE

AZ 852

08 APR '14


PHOENIX



First-Class Mail
Postage & Fees Paid
USPS
Permit No. G-10

- Sender: Please print your name, address, and ZIP+4® in this box •

U.S. DEPARTMENT OF THE INTERIOR
BUREAU OF LAND MANAGEMENT
ARIZONA STATE OFFICE
ONE NORTH CENTRAL AVENUE, SUITE 800
PHOENIX, AZ 85004-4427





United States Department of the Interior



BUREAU OF LAND MANAGEMENT
Arizona State Office
One North Central Avenue, Suite 800
Phoenix, Arizona 85004-4427
www.blm.gov/az/

APR 02 2014

In Reply Refer To:
3800 (9310) RE
AMC425284

CERTIFIED MAIL – RETURN RECEIPT REQUESTED 7013 2250 0000 8721 6684

NOTICE

DALE BECK
41812 W. LITTLE CT.
MARICOPA, AZ 85138-8913

:
:
:

This Decision Affects Those Claims
Shown in the Block Below.

AMC425287
GOLD BOTTLE #2

Amendment(s) Not Processed

An amendment for the claim(s) listed above was received by the Bureau of Land Management (BLM) Arizona State Office. The amendment(s) cannot be processed for the following reason:

There is a BLM fee of \$10 to process an amendment. We did not receive the processing fee.

If appropriate, please submit a corrected amendment or additional fees, within 30 days of your receipt of this notice. If the required information is not received with the 30-day timeframe, the amendment(s) will not be processed and the BLM will retain the non-refundable processing fees submitted.

If additional information is required, please contact Rod Ebert at 602-417-9397. Please include your AMC serial number(s) on all correspondence.

Rebecca Heick

Rebecca Heick
Group Administrator
Lands and Minerals

RE 4.11.14

Payment rec'd
April 10th 2014



United States Department of the Interior



BUREAU OF LAND MANAGEMENT

Arizona State Office

One North Central Avenue, Suite 800

Phoenix, Arizona 85004-4427

www.blm.gov/az/

APR 02 2014

In Reply Refer To:
3800 (9310) RE
AMC425284

CERTIFIED MAIL – RETURN RECEIPT REQUESTED 7013 2250 0000 8721 6691

NOTICE

MINEFINDER GOLD,
STEVE KAROLYI
P.O. BOX 74353
PHOENIX, AZ 85087-4353

:
:
:

This Decision Affects Those Claims
Shown in the Block Below.

AMC425287
GOLD BOTTLE #2

Amendment(s) Not Processed

An amendment for the claim(s) listed above was received by the Bureau of Land Management (BLM) Arizona State Office. The amendment(s) cannot be processed for the following reason:

There is a BLM fee of \$10 to process an amendment. We did not receive the processing fee.

If appropriate, please submit a corrected amendment or additional fees, within 30 days of your receipt of this notice. If the required information is not received with the 30-day timeframe, the amendment(s) will not be processed and the BLM will retain the non-refundable processing fees submitted.

If additional information is required, please contact Rod Ebert at 602-417-9397. Please include your AMC serial number(s) on all correspondence.

Rebecca Heick
Group Administrator
Lands and Minerals

NOTICE!!

These documents have been scanned!

Do not place un-scanned documents beneath this notice!

Do not remove this notice from this file!

GPO Jacket No. 560-102
Print Order 61540
Rise Business Services, LLC
Job=AZ15 12:00:00 AM



Box Number= AZ15174



Claim Begin-End: AMC316095-AMC316145

3 Transfers



AZ15174-6

AMC361830-AMC316548

AMC 425284
425499

At the request of
When recorded mail to:

Steve Karolyi
PO Box 74353
Phoenix, AZ. 85087

QUIT CLAIM DEED

For consideration of \$10.00, and other valuable considerations, I or we, Steve F. Karolyi, dba Minefinder Gold, PO Box 74353, Phoenix, AZ. 85087

Hereby quit-claim to: Edwin Albert Phillips and Cheryl Germaine Phillips
15146 W. Evening Star Trail, Surprise AZ 85374

All right, title or interest in the following real property situated in Maricopa County, Arizona.

Mining Claim Name: Blue Wash Gold #1 AMC #425284

Legal Description: N 1/2 of the SW 1/4 of NW1/4 Section 19 T4N R6W GSRBM

Exempt per A.R.S. § 11-1134-A6

Dated: 3-5-2015

RECEIVED
CLERK OF SUPERIOR COURT
PHOENIX, ARIZONA
2015 MAR -9 P 2:37

[Signature]
Grantor

Grantee

State of Arizona }
 }
County of Maricopa }

The foregoing instrument was acknowledged before me this 5th day of March, 2015 by

Steve Karolyi

Terry Sue Schuman

NOTARY PUBLIC
My commission expires:

ENTERED
MAR 10 2015
BY: [Signature]

TERRY SUE SCHUMAN
Notary Public - State of Arizona
MARICOPA COUNTY
My Commission Expires
November 16, 2018

At the request of

When recorded mail to:

Steve Karolyi
% Terry Schuman
49109 N 11th Ave
New River, Arizona 85087

QUIT CLAIM DEED

For consideration of \$10.00, and other valuable considerations, I or we, Steve F. Karolyi, PO Box 74353, Phoenix, AZ. 85087

Hereby quit-claim to: Edwin Albert Phillips and Cheryl Germaine Phillips
15146 W. Evening Star Trail, Surprise AZ 85374

All right, title or interest in the following real property situated in Maricopa County, Arizona.

Mining Claim Name: Blue Wash Gold #1 AMC #425284

Legal Description: N 1/2 of the SW 1/4 of NW 1/4 Section 19 T4N R6W GSRBM

Exempt per A.R.S. § 11-1134-A6

Dated: 10-28-14

[Signature]
Grantor

Grantee

State of Arizona

County of Maricopa

} Arizona
} Maricopa

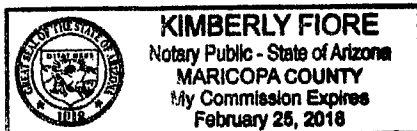
The foregoing instrument was acknowledged before me this 28 day of October, 2014 by

Steve Karolyi

[Signature]

NOTARY PUBLIC

My commission expires: February 25, 2018



CLAIM OWNER
IS MINE POWDER GOLD.

RECEIPT # 3159099

NOT RECORDED

2015 OCT -6 P 3:09

2014 OCT 29 P 3:14

At the request of
When recorded mail to:

Steve Karolyi
PO Box 74353
Phoenix, AZ. 85087

QUIT CLAIM DEED

For consideration of \$10.00, and other valuable considerations, I or we, Steve F. Karolyi, PO Box 74353, Phoenix, AZ. 85087

Hereby quit-claim to: Edwin Albert Phillips and Cheryl Germaine Phillips
15146 W. Evening Star Trail, Surprise AZ 85374


All right, title or interest in the following real property situated in Maricopa County, Arizona.

Mining Claim Name: Blue Wash Gold #1 AMC #425284

Legal Description: N 1/2 of the SW 1/4 of NW 1/4 Section 19 T4N R6W GSRBM

Exempt per A.R.S. § 11-1134-A6

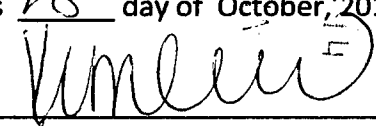
Dated: 10-28-14

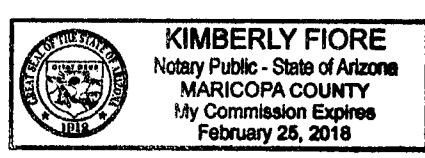


Grantor

Grantee

State of Arizona } Arizona
County of Maricopa } Maricopa

The foregoing instrument was acknowledged before me this 28 day of October, 2014 by 



NOTARY PUBLIC
My commission expires: February 25, 2018

CLAIM OWNER IS
MINER/DIGGER GOLD.

RECEIPT # 3159099

NOT PROCESSED

2014 OCT 29 P 3:14

At the request of

When recorded mail to:

Steve Karolyi
PO Box 74353
Phoenix, AZ. 85087

QUIT CLAIM DEED

For consideration of \$10.00, and other valuable considerations, I or we, Steve F. Karolyi, dba Minefinder Gold, PO Box 74353, Phoenix, AZ. 85087

Hereby quit-claim to: Edwin Albert Phillips and Cheryl Germaine Phillips
15146 W. Evening Star Trail, Surprise AZ 85374

All right, title or interest in the following real property situated in Maricopa County, Arizona.

Mining Claim Name: Blue Wash Gold #2 AMC #425499

Legal Description: S 1/2 of the NW 1/4 of NW 1/4 Section 19, T4N R6W , GSRBM, Arizona

Exempt per A.R.S. § 11-1134-A6

Dated: 3-5-2015

[Signature]
Grantor

[Signature]
Grantee

RECEIVED
2015 MAR -9 P 2:37
PHOENIX, ARIZONA

State of Arizona }
 }
County of Maricopa }

The foregoing instrument was acknowledged before me this 5th day of March, 2015 by

Steve Karolyi

Terry Sue Schuman

NOTARY PUBLIC
My commission expires:

ENTERED
MAR 10 2015
BY: [Signature]

TERRY SUE SCHUMAN
Notary Public - State of Arizona
MARICOPA COUNTY
My Commission Expires
November 16, 2018

At the request of
When recorded mail to:

Steve Karolyi
PO Box 74353
Phoenix, AZ. 85087

QUIT CLAIM DEED

For consideration of \$10.00, and other valuable considerations, I or we, Steve F. Karolyi, PO Box 74353, Phoenix, AZ. 85087

Hereby quit-claim to: Edwin Albert Phillips and Cheryl Germaine Phillips
15146 W. Evening Star Trail, Surprise AZ 85374

All right, title or interest in the following real property situated in Maricopa County, Arizona.

Mining Claim Name: Blue Wash Gold #2 AMC #525499

Legal Description: S 1/2 of the NW 1/4 of NW 1/4 Section 19, T4N R6W , GSRBM, Arizona

Exempt per A.R.S. § 11-1134-A6

Dated: 10-28-14

[Signature]
Grantor

[Signature]
Grantee

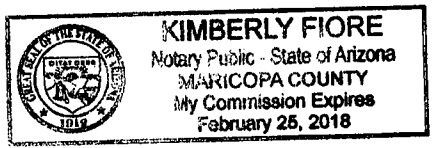
2014 OCT 29 PM 3:14

State of Arizona }
County of Maricopa }

The foregoing instrument was acknowledged before me this 28 day of October, 2014 by

[Signature]

NOTARY PUBLIC
My commission expires: February 25, 2018



CLAIM OWNER
MINEFINDER GOLD

NOT PROCESSED

At the request of
When recorded mail to:

Steve Karolyi
% Terry Schuman
49109 N 11th Ave
New River, Arizona 85087

QUIT CLAIM DEED

For consideration of \$10.00, and other valuable considerations, I or we, Steve F. Karolyi, PO Box 74353, Phoenix, AZ. 85087

Hereby quit-claim to: Edwin Albert Phillips and Cheryl Germaine Phillips
15146 W. Evening Star Trail, Surprise AZ 85374

All right, title or interest in the following real property situated in Maricopa County, Arizona.

Mining Claim Name: Blue Wash Gold #2 AMC #425499
Legal Description: S 1/2 of the NW 1/4 of NW 1/4 Section 19, T4N R6W , GSRBM, Arizona

Exempt per A.R.S. § 11-1134-A6

Dated: 10-28-14

[Signature]
Grantor

[Signature]
Grantee

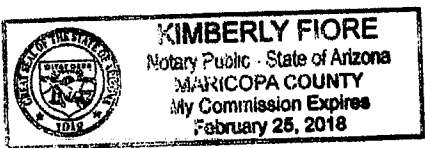
State of Arizona }
County of Maricopa }

The foregoing instrument was acknowledged before me this 28 day of October, 2014 by

Steve Karolyi

[Signature]

NOTARY PUBLIC
My commission expires: February 25, 2018



CLAIM OWNER
IS MINERANDERGOLD.

NOT RECORDED

2014 OCT 29 PM 3:14

2014 OCT 29

At the request of
When recorded mail to:

Steve Karolyi
PO Box 74353
Phoenix, AZ. 85087

QUIT CLAIM DEED

For consideration of \$10.00, and other valuable considerations, I or we, Steve F. Karolyi, dba Minefinder Gold, PO Box 74353, Phoenix, AZ. 85087

Hereby quit-claim to: Edwin Albert Phillips and Cheryl Germaine Phillips
15146 W. Evening Star Trail, Surprise AZ 85374

All right, title or interest in the following real property situated in Maricopa County, Arizona.

Mining Claim Name: Blue Wash Gold #3 AMC #425500

Legal Description: N 1/2 of the NW 1/4 of NW 1/4 Section 19, T4N R6W , GSRBM, Arizona

Exempt per A.R.S. § 11-1134-A6

Dated: 3-5-2015

RECEIVED
PLM & ASSOCIATES
2015 MAR -9 P 2:37
PHOENIX, ARIZONA

[Signature]
Grantor

Grantee

State of Arizona }
 }
County of Maricopa }

The foregoing instrument was acknowledged before me this 5th day of March, 2015 by

Steve Karolyi

Terry Sue Schuman

NOTARY PUBLIC
My commission expires:

ENTERED
MAR 10 2015
BY: fm

TERRY SUE SCHUMAN
Notary Public - State of Arizona
MARICOPA COUNTY
My Commission Expires
November 16, 2018

At the request of

When recorded mail to:

Steve Karolyi
% Terry Schuman
49109 N 11th Ave
New River, Arizona 85087

QUIT CLAIM DEED

For consideration of \$10.00, and other valuable considerations, I or we, Steve F. Karolyi, PO Box 74353, Phoenix, AZ. 85087

Hereby quit-claim to: Edwin Albert Phillips and Cheryl Germaine Phillips
15146 W. Evening Star Trail, Surprise AZ 85374

All right, title or interest in the following real property situated in Maricopa County, Arizona.

Mining Claim Name: Blue Wash Gold #3 AMC #425600

Legal Description: N 1/2 of the NW 1/4 of NW 1/4 Section 19, T4N R6W , GSRBM, Arizona

Exempt per A.R.S. § 11-1134-A6

Dated: 10-28-14

[Signature]
Grantor

Grantee

State of Arizona }

County of Maricopa }

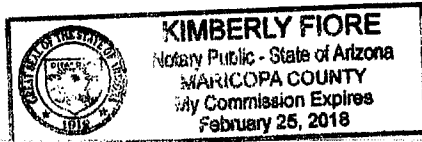
The foregoing instrument was acknowledged before me this 28 day of October, 2014 by

Steve Karolyi

[Signature]

NOTARY PUBLIC

My commission expires: February 25, 2018



CLAIM OWNER IS

MINERALS GOLD.

NOT RECORDED

2015 OCT 27 PM 3:15

At the request of
When recorded mail to:

Steve Karolyi
PO Box 74353
Phoenix, AZ. 85087

QUIT CLAIM DEED

For consideration of \$10.00, and other valuable considerations, I or we, Steve F. Karolyi, PO Box 74353, Phoenix, AZ. 85087

Hereby quit-claim to: Edwin Albert Phillips and Cheryl Germaine Phillips
15146 W. Evening Star Trail, Surprise AZ 85374

All right, title or interest in the following real property situated in Maricopa County, Arizona.

Mining Claim Name: Blue Wash Gold #3 AMC #425506
Legal Description: N 1/2 of the NW 1/4 of NW 1/4 Section 19, T4N R6W , GSRBM, Arizona

Exempt per A.R.S. § 11-1134-A6

Dated: 10-28-14

[Signature]
Grantor

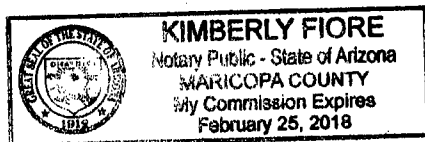
[Signature]
Grantee
2014 OCT 29 P 3:15

State of Arizona }
County of Maricopa }

The foregoing instrument was acknowledged before me this 28 day of October, 2014 by

[Signature]

NOTARY PUBLIC
My commission expires: February 25, 2018



CLAIM OWNER IS
MEMBER GOLD.

March 5, 2015


Hi Raeann,

These deeds are to correct the other deeds without the DBA or the notary line identifying the signer.

I had them all grouped together and they got mailed without the DBA being corrected so I just redid them altogether.

I truly, truly appreciate your patience on this.

Feel free to call me anytime you have a question.



Terry Schuman
623-465-5078

RECEIVED
2015 MAR -9 P 2:37
PHOENIX, ARIZONA

Steve Karolyi
% Terry Schuman
49109 N. 11th Ave
New River, Arizona 85087

PHOENIX
AZ 852
05 MAR '15
PM 5 L

stamps.com
\$0.48 0
US POSTAGE
FIRST-CLASS
062S0009336951
85087
BB8119 09
stamps.com

RECEIVED
FELM... OFFICE
2015 MAR -9 P 2: 32
PHOENIX, ARIZONA

Attn: Rae Ann Muers
BLM
One North Central Avenue
Suite 800
Phoenix, Arizona 85004-4427

85004442700



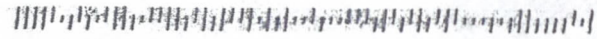
Steve Karolyi
PO Box 74353
Phoenix, Arizona



RECEIVED
BLM ALCANTARA OFFICE
2014 OCT 29 P 3:12
PHOENIX, ARIZONA

BLM
One North Central Avenue
Suite 800
Phoenix, Arizona 85004-4427

8500484427 C041



Steve Karolyi
% Terry Schuman
49109 N. 11th Ave
New River, Arizona 85087

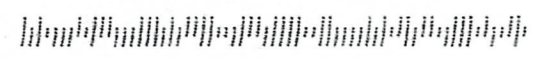
PHOENIX
AZ 852
05 MAR '15
PM 5 L

stamps.com
\$0.480
US POSTAGE
FIRST-CLASS
062S0009336951
85087
98119 09
Schweis


RECEIVED
FELT'S OFFICE
2015 MAR -9 P 2:32
PHOENIX, ARIZONA

Attn: Rae Ann Muers
BLM
One North Central Avenue
Suite 800
Phoenix, Arizona 85004-4427

85004442700



Steve Karolyi
PO Box 74353
Phoenix, Arizona



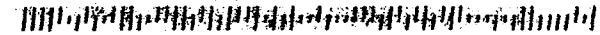
RECEIVED
BLM ALBUQUERQUE OFFICE

2014 OCT 29 P 3:12

PHOENIX, ARIZONA

BLM
One North Central Avenue
Suite 800
Phoenix, Arizona 85004-4427

8500484427 0041



United States Department of the Interior
Bureau of Land Management
LANDS/RECREATION & PLANNING
ONE N CENTRAL AVE
PHOENIX, AZ 85004 -2203
Phone: 602-417-9200

Receipt

No: 3159099

| | |
|---|--|
| Transaction #: 3251608 | |
| Date of Transaction: 10/30/2014 | |
| CUSTOMER: | |
| STEVE F KAROLYI PO BOX 74353 PHOENIX,AZ 85087-1006 US | |

| LINE # | QTY | DESCRIPTION | REMARKS | UNIT PRICE | TOTAL |
|---------------|------|--|---------|------------|----------------|
| 1 | 1.00 | LOCATABLE MINERALS / MINING CLAIMS- NOT NEW-UNADJUD,ONE AUTH NO. ONLY / MINING CLAIM MONEY RECEIVED CASES: AMC425284/\$60.00 | QCD - 6 | - n/a - | 60.00 |
| TOTAL: | | | | | \$60.00 |

| PAYMENT INFORMATION | | | | | |
|---------------------|-----------|---|-------------|------------|--|
| 1 | AMOUNT: | 60.00 | POSTMARKED: | 10/28/2014 | |
| | TYPE: | CHECK | RECEIVED: | 10/29/2014 | |
| | CHECK NO: | 3818 | | | |
| | NAME: | RANGER GOLD EXPLORATION PO BOX 74353 PHOENIX AZ 85087-1006 US | | | |

| REMARKS |
|---------|
| |

This receipt was generated by the automated BLM Collections and Billing System and is a paper representation of a portion of the official electronic record contained therein.

At the request of
When recorded mail to:

Steve Karolyi
% Terry Schuman
49109 N 11th Ave
New River, Arizona 85087

QUIT CLAIM DEED

For consideration of \$10.00, and other valuable considerations, I or we, Steve Karolyi, DBA Minefinder Gold, PO Box 74353, Phoenix, AZ. 85087

Hereby quit-claim to: Terri Kemp
1110 Farm to Market Rd.
Libby, Montana 59923

All right, title or interest in the following real property situated in Maricopa County, Arizona.

Mining Claim Name: Gold Bottle #2 AMC 425287
Legal Description: S 1/2 of the SE1/4 of NW 1/4 Section 30, T4N, R6W, Gila and Salt River Base and Meridian, Arizona.

Exempt per A.R.S. § 11-1134-A6

Dated: 3.3.2015

[Signature]
Grantor

[Signature]
Grantee

FILED
2015 MAR -6 P 3:08
MARICOPA COUNTY

State of Arizona }
County of Maricopa }

RECEIPT # 3246078

The foregoing instrument was acknowledged before me this 3rd day of March, 2015 by

Steve Karolyi

Terry Sue Schuman

ENTERED
MAR 10, 2015
BY: [Signature]

NOTARY PUBLIC
My commission expires:
TERRY SUE SCHUMAN
Notary Public - State of Arizona
MARICOPA COUNTY
My Commission Expires
November 16, 2018

Steve Karolyi
% Terry Schuman
49109 N 11th Ave
New River, Arizona 85087

PHOENIX
AZ 852
04 MAR '15
PM 5 L



RECEIVED
BLM

2015 MAR -6 P 2: 56

PHOENIX, ARIZONA

BLM
One North Central Avenue
Suite 800
Phoenix, Arizona 85004-4427

85004442700



United States Department of the Interior
Bureau of Land Management
LANDS/RECREATION & PLANNING
ONE N CENTRAL AVE
PHOENIX, AZ 85004 -2203
Phone: 602-417-9200

Receipt

No: 3246078

| | |
|--|--|
| Transaction #: 3340929 | |
| Date of Transaction: 03/09/2015 | |
| CUSTOMER: | |
| STEVE KAROLYI C/O TERRY SCHUMAN 49109 N 11TH AVE NEW RIVER, AZ 85087 US | |

| LINE # | QTY | DESCRIPTION | REMARKS | UNIT PRICE | TOTAL |
|---------------|------|---|---------|------------|----------------|
| 1 | 1.00 | LOCATABLE MINERALS / MINING CLAIMS- NOT NEW-UNADJUD, ONE AUTH NO. ONLY / MINING CLAIM MONEY RECEIVED CASES: AMC425287/\$10.00 | QCD - 1 | - n/a - | 10.00 |
| TOTAL: | | | | | \$10.00 |

| PAYMENT INFORMATION | | | | | |
|---------------------|-----------|--|-------------|------------|--|
| 1 | AMOUNT: | 10.00 | POSTMARKED: | N/A | |
| | TYPE: | CHECK | RECEIVED: | 03/06/2015 | |
| | CHECK NO: | 3948 | | | |
| | NAME: | RANGER GOLD EXPLORATION PO BOX 74353 PHOENIX AZ 85087 US | | | |

| |
|---------|
| REMARKS |
| |

This receipt was generated by the automated BLM Collections and Billing System and is a paper representation of a portion of the official electronic record contained therein.

AMC 423622
420812
425284
426104

When recorded please return to:
Joseph Boehnlein
3165 S. Thornapple Ln.
New Berlin, WI 53146

QUITCLAIM DEED

THIS QUITCLAIM DEED, Executed this 12th day of February 2014 by first party Steve Karolyi, (POA Attached), whose address is P.O. Box 971, Black Canyon City, AZ 85324, to second party Joseph Boehnlein whose address is 3165 S. Thornapple Ln., New Berlin, WI 53146.

WITNESSETH, that the said first party, for good consideration and for the sum of \$10.00 paid by the second party, the receipt hereby acknowledged, does hereby remise, release and quitclaim unto the second party forever, all the right, title, interest and claim which the first party has in and to the following described lode mining claim, in the County of La Paz, State of Arizona, to wit:

AMC # 423622 Patriot #1

Exempt per ARS 11-1134 A6

In WITNESS WHEREOF, the said first party has signed and sealed these presents the day and year first above written.

Signed, sealed and delivered:



Tina Deters
Agent for Steve Karolyi POA Attached

State of Arizona } Arizona
County of } Maricopa YAVAPAI

On this 29 day of August, 2014 before me Tina Deters personally appeared, and proved to me on the basis of satisfactory evidence to be the person whose name is subscribed to the within instrument and acknowledged to me that he executed the same in his authorized capacity, and that his signature on the instrument the person, or the entity upon behalf of which the person acted, executed the instrument.

ACKNOWLEDGED by my hand and official notary seal.

Signature



RECEIVED
AZ STATE OFFICE
2014 AUG 29 P 3:02
PHOENIX, ARIZONA

1/50

POWER OF ATTORNEY

I, Steve Karolyi, (d.b.a MineFinder Gold) hereby appoint Tina Deters as Attorney-in-fact, to sign all papers and documents required to transfer my interest or interest of MineFinder Gold to the filing of, and disposition of mining claims. All financial concerns with the aforementioned are the obligation of Tina Deters.

Signed this 20 day of March, 2014

[Handwritten signature of Steve Karolyi]

Steve Karolyi
d.b.a Minefinder Gold

RECEIVED
AZ STATE OFFICE
2014 AUG 29 P 3:02
PHOENIX, ARIZONA

State of Arizona } Arizona


County of } Maricopa

On this 20 day of March, 2014 before me Steve Karolyi personally appeared, and proved to me on the basis of satisfactory evidence to be the person whose name is subscribed to the within instrument and acknowledged to me that he executed the same in his authorized capacity, and that his signature on the instrument the person, or the entity upon behalf of which the person acted, executed the instrument.

ACKNOWLEDGED by my hand and official notary seal.

[Handwritten signature of Notary Public]

Signature



When recorded please return to:
Art Viars
14813 8th Ave. NE
Shoreline, WA 98155

QUITCLAIM DEED

THIS QUITCLAIM DEED, Executed this 24th day of August 2014, by first parties Tina Deters, whose address is P.O. Box 971, Black Canyon City, AZ 85324 and Steve Karolyi (POA Attached), to second parties Art Viars whose address is 14813 8th Ave. NE., Shoreline, WA 98155 and Neil Brusich whose address is 20516 124th St. CTE., Bonney Lake, WA 98391 .

WITNESSETH, That the said first party, for good consideration and for the sum of \$10.00 paid by the second party, the receipt hereby acknowledged, does hereby remise, release and quitclaim unto the second party forever, all the right, title, interest and claim which the first party has in and to the following described placer mining claim, in the County of La Paz, State of Arizona, to wit:

AMC # 420812 Rio Gold #1

Exempt per ARS 11-1134 A6

In WITNESS WHEREOF, the said first party has signed and sealed these presents the day and year first above written.

Signed, sealed and delivered:

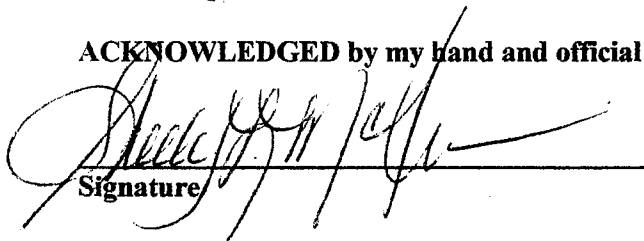



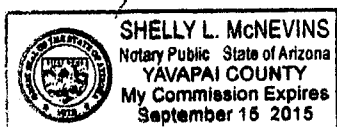
Tina Deters
Agent for Steve Karolyi, POA Attached

State of Arizona } Arizona
County of } Yavapai

On this 29 day of August, 2014 before me Tina Deters personally appeared, and proved to me on the basis of satisfactory evidence to be the person whose name is subscribed to the within instrument and acknowledged to me that he executed the same in his authorized capacity, and that his signature on the instrument the person, or the entity upon behalf of which the person acted, executed the instrument.

ACKNOWLEDGED by my hand and official notary seal.


Signature




RECEIVED
AZ STATE OFFICE
2014 AUG 29 P 3:02
PHOENIX, ARIZONA

2/5c

POWER OF ATTORNEY

I, Steve Karolyi, (d.b.a MineFinder Gold) hereby appoint Tina Deters as Attorney-in-fact, to sign all papers and documents required to transfer my interest or interest of MineFinder Gold to the filing of, and disposition of mining claims. All financial concerns with the aforementioned are the obligation of Tina Deters.

Signed this 20 day of March, 2014




Steve Karolyi
d.b.a Minefinder Gold

State of Arizona } Arizona


County of } Maricopa

On this 20 day of March, 2014 before me Steve Karolyi personally appeared, and proved to me on the basis of satisfactory evidence to be the person whose name is subscribed to the within instrument and acknowledged to me that he executed the same in his authorized capacity, and that his signature on the instrument the person, or the entity upon behalf of which the person acted, executed the instrument.

ACKNOWLEDGED by my hand and official notary seal.



Signature



RECEIVED
MARICOPA STATE OFFICE
2014 AUG 29 P 3:02
PHOENIX, ARIZONA

When recorded please return to:
Phillip Blunck
260 Hudson Ave.
Nampa, ID 83651

QUITCLAIM DEED

THIS QUITCLAIM DEED, Executed this 29th day of August 2014 by first party Minefinder Gold, whose address is P.O. Box 971, Black Canyon City, AZ 85324, to second party Phillip Blunck whose address is 260 Hudson Ave., Nampa, ID 83651.

WITNESSETH, that the said first party, for good consideration and for the sum of \$10.00 paid by the second party, the receipt hereby acknowledged, does hereby remise, release and quitclaim unto the second party forever, all the right, title, interest and claim which the first party has in and to the following described lode mining claim, in the County of Maricopa, State of Arizona, to wit:

AMC # 425294 Twin Hills Gold #1

Exempt per ARS 11-1134 A6

In WITNESS WHEREOF, the said first party has signed and sealed these presents the day and year first above written.

Signed, sealed and delivered:

Tina Deters


Tina Deters
Agent for Minefinder Gold

State of Arizona } Arizona
County of } Maricopa
 } *YAVAPAI*

On this 29 day of August, 2014 before me Tina Deters personally appeared, and proved to me on the basis of satisfactory evidence to be the person whose name is subscribed to the within instrument and acknowledged to me that he executed the same in his authorized capacity, and that his signature on the instrument the person, or the entity upon behalf of which the person acted, executed the instrument.

ACKNOWLEDGED by my hand and official notary seal.

Shelly L. McNeVins
Signature



RECEIVED
M AZ STATE OFFICE
2014 AUG 29 P 3: 02
PHOENIX, ARIZONA

ENTERED
SEP 09 2014
BY: *PM*

1/50

When recorded please return to:
Bobby J. Wertz
1420 Ralston Ave
Defiance, OH 43512-1340

QUITCLAIM DEED

THIS QUITCLAIM DEED, Executed this 20th day of January 2014 by first party Minefinder Gold, whose address is P.O. Box 971, Black Canyon City, AZ 85087, to second party Bobby J. Wertz whose address is 1420 Ralston Ave., Defiance, OH 43512-1340.

WITNESSETH, that the said first party, for good consideration and for the sum of \$10.00 paid by the second party, the receipt hereby acknowledged, does hereby remise, release and quitclaim unto the second party forever, all the right, title, interest and claim which the first party has in and to the following described lode mining claim, in the County of La Paz, State of Arizona, to wit:

AMC # 426112 Payday #3

Exempt per ARS 11-1134 A6

In WITNESS WHEREOF, the said first party has signed and sealed these presents the day and year first above written.


Signed, sealed and delivered:

Tina Deters- Agent for Minefinder Gold

State of Arizona } Arizona
County of } ~~Maricopa~~
 } YAVAPAI

On this 29 day of August, 2014 before me Tina Deters personally appeared, and proved to me on the basis of satisfactory evidence to be the person whose name is subscribed to the within instrument and acknowledged to me that he executed the same in his authorized capacity, and that his signature on the instrument the person, or the entity upon behalf of which the person acted, executed the instrument.

ACKNOWLEDGED by my hand and official notary seal.

Signature

ENTERED
SEP 09 2014
BY: PM

RECEIVED
AZ STATE OFFICE
2014 AUG 29 P 3:02
PHOENIX, ARIZONA

1/5c

United States Department of the Interior
Bureau of Land Management
 LANDS/RECREATION & PLANNING
 ONE N CENTRAL AVE
 PHOENIX, AZ 85004 -2203
 Phone: 602-417-9200

Receipt

No: 3117759

| | |
|---|--|
| Transaction #: 3209550 | |
| Date of Transaction: 08/29/2014 | |
| CUSTOMER: | |
| MINE FINDER GOLD PO BOX 971 BLACK CANYON CITY, AZ 85324-0971 US | |

| LINE # | QTY | DESCRIPTION | REMARKS | UNIT PRICE | TOTAL |
|---------------|------|---|---------|------------|----------------|
| 1 | 1.00 | LOCATABLE MINERALS / MINING CLAIMS- NOT NEW-UNADJUD, ONE AUTH NO. ONLY / MINING CLAIM MONEY RECEIVED CASES: AMC423622/\$50.00 | TRF (5) | - n/a - | 50.00 |
| TOTAL: | | | | | \$50.00 |

| PAYMENT INFORMATION | | | |
|---------------------|-----------|--|----------------------|
| 1 | AMOUNT: | 50.00 | POSTMARKED: N/A |
| | TYPE: | CHECK | RECEIVED: 08/29/2014 |
| | CHECK NO: | 001106 | |
| | NAME: | MINE FINDER GOLD PO BOX 971 BLACK CANYON CITY AZ 85324-0971 US | |

| |
|----------------|
| REMARKS |
| |

This receipt was generated by the automated BLM Collections and Billing System and is a paper representation of a portion of the official electronic record contained therein.

AMC 425046
426231
425284
~~425077~~
420457
423391
413994
420812
412732
414237

When recorded please return to:
Jim Cottle, Sr.
201 Ward St.
P.O Box 188
Moran, TX 76464

QUITCLAIM DEED

THIS QUITCLAIM DEED, Executed this 15th day of July 2014, by first party Steve Karolyi (POA attached), whose address is P.O Box 971, Black Canyon City, AZ 85324 to second party Jim Cottle, Sr. whose address 201 Ward St., P.O Box 188., Moran, TX 76464.

WITNESSETH, That the said first party, for good consideration and for the sum of \$10.00 paid by the second party, the receipt hereby acknowledged, does hereby remise, release and quitclaim unto the second party forever, all the right, title, interest and claim which the first party has in and to the following described placer mining claim, in the County of La Paz, State of Arizona, to wit:

AMC # 425046 Golden Eagle #2


Exempt per ARS 11-1134 A6

In WITNESS WHEREOF, the said first party has signed and sealed these presents the day and year first above written.

Signed, sealed and delivered:

Tina Deters

Tina Deters
Agent for Steve Karolyi (POA attached)




State of Arizona } Arizona
County of } Yavapai

On this 17th day of July, 2014 before me Tina Deters personally appeared, and proved to me on the basis of satisfactory evidence to be the person whose name is subscribed to the within instrument and acknowledged to me that she executed the same in her authorized capacity, and that her signature on the instrument the person, or the entity upon behalf of which the person acted, executed the instrument.

ACKNOWLEDGED by my hand and official notary seal.

Sharon L. McMahon
Signature



BY: *DM*

RECEIVED
PHOENIX, ARIZONA
2014 JUL 16 P 1:06
AZ STATE OFFICE

1/52

POWER OF ATTORNEY

I, Steve Karolyi, (d.b.a MineFinder Gold) hereby appoint Tina Deters as Attorney-in-fact, to sign all papers and documents required to transfer my interest or interest of MineFinder Gold to the filing of, and disposition of mining claims. All financial concerns with the aforementioned are the obligation of Tina Deters.

Signed this 20 day of March, 2014

[Handwritten Signature]

Steve Karolyi
d.b.a Minefinder Gold

RECEIVED
M AZ STATE OFFICE
2014 JUL 16 P 1:06
PHOENIX, ARIZONA

State of Arizona } Arizona


County of } Maricopa

On this 20 day of March, 2014 before me Steve Karolyi personally appeared, and proved to me on the basis of satisfactory evidence to be the person whose name is subscribed to the within instrument and acknowledged to me that he executed the same in his authorized capacity, and that his signature on the instrument the person, or the entity upon behalf of which the person acted, executed the instrument.

ACKNOWLEDGED by my hand and official notary seal.

[Handwritten Signature]

Signature



When recorded please return to:
William Bledsoe
25007 W. Dove Ridge
Buckeye, AZ 85326

QUITCLAIM DEED

THIS QUITCLAIM DEED, Executed this 14th day of July 2014 by first party Minefinder Gold, whose address is P.O. Box 971, Black Canyon City, AZ 85324, to second party William Bledsoe whose address is 25007 W. Dove Ridge., Buckeye, AZ 85326.

WITNESSETH, that the said first party, for good consideration and for the sum of \$10.00 paid by the second party, the receipt hereby acknowledged, does hereby remise, release and quitclaim unto the second party forever, all the right, title, interest and claim which the first party has in and to the following described placer mining claim, in the County of Maricopa, State of Arizona, to wit:

AMC # 426231 401K Gold #1

Exempt per ARS 11-1134 A6

In WITNESS WHEREOF, the said first party has signed and sealed these presents the day and year first above written.

Signed, sealed and delivered:



Tina Deters Agent for Minefinder Gold

State of Arizona } Arizona
County of } Yavapai




On this 14th day of July, 2014 before me Tina Deters personally appeared, and proved to me on the basis of satisfactory evidence to be the person whose name is subscribed to the within instrument and acknowledged to me that he executed the same in his authorized capacity, and that his signature on the instrument is the person or the entity upon behalf of which the person acted, executed the instrument.

ACKNOWLEDGED by my hand and official notary seal.


Signature

RECEIVED
STATE OFFICE
2014 JUL 16 P 1:09
PINALIX, ARIZONA

ENTERED
JUL 13 2014
BY: 

1/5c

When recorded please return to:
Jim Cottle, Sr.
201 Ward St.
P.O. Box 188
Moran, TX 76464

QUITCLAIM DEED

THIS QUITCLAIM DEED, Executed this 12th day of July 2014 by first party Minefinder Gold whose address is P.O. Box 971, Black Canyon City, AZ 85324, to second party Jim Cottle, Sr., whose address 201 Ward St., P.O. Box 188., Moran, TX 76464.

WITNESSETH, that the said first party, for good consideration and for the sum of \$10.00 paid by the second party, the receipt hereby acknowledged, does hereby remise, release and quitclaim unto the second party forever, all the right, title, interest and claim which the first party has in and to the following described lode mining claim, in the County of Pinal, State of Arizona, to wit:

AMC # 425293 Secret Canyon #2

Exempt per ARS 11-1134 A6


In WITNESS WHEREOF, the said first party has signed and sealed these presents the day and year first above written.

Signed, sealed and delivered:

Tina Deters

Tina Deters
Agent for Minefinder Gold

State of Arizona } Arizona
County of } Yavapai



On this 12th day of July, 2014 before me Tina Deters personally appeared, and proved to me on the basis of satisfactory evidence to be the person whose name is subscribed to the within instrument and acknowledged to me that he executed the same in his authorized capacity, and that his signature on the instrument the person, or the entity upon behalf of which the person acted, executed the instrument.

ACKNOWLEDGED by my hand and official notary seal.

Sharon L. McMahon
Signature

ENTERED
JUL 18 2014
BY: *SM*

RECEIVED
AZ STATE OFFICE
2014 JUL 16 P 1:09
PHOENIX, ARIZONA

1/32

When recorded please return to:
Liz Sappington
94-060 Poailani Circle
Waipahu, HI 96797

QUITCLAIM DEED

THIS QUITCLAIM DEED, Executed this 14th day of July 2014, by first parties Steve Karolyi (POA Attached) whose address is P.O. Box 971, Black Canyon City, AZ 85324., to second party Liz Sappington whose address is 94-060 Poailani Circle, Waipahu, HI 96797.

WITNESSETH, that the said first party, for good consideration and for the sum of \$10.00 paid by the second party, the receipt hereby acknowledged, does hereby remise, release and quitclaim unto the second party forever, all the right, title, interest and claim which the first party has in and to the following described lode mining claims, in the County of Maricopa, State of Arizona, to wit:

AMC # 423394 Outback #1

Exempt per ARS 11-1134 A6

In WITNESS WHEREOF, the said first party has signed and sealed these presents the day and year first above written.

Signed, sealed and delivered:

Tina Deters
Tina Deters- Agent for Steve Karolyi, POA Attached

SHARON L. McMAHON
Notary Public - State of Arizona
YAVAPAI COUNTY
My Commission Expires Jan. 5, 2016

State of Arizona } Arizona
County of } Yavapai

On this 14th day of July, 2014 before me Tina Deters, personally appeared, and proved to me on the basis of satisfactory evidence to be the person whose name is subscribed to the within instrument and acknowledged to me that he executed the same in his authorized capacity, and that his signature on the instrument the person, or the entity upon behalf of which the person acted, executed the instrument.

ACKNOWLEDGED by my hand and official notary seal.

Sharon L. McMahon
Signature

ENTERED
JUL 16 2014
BY: PM

RECEIVED
AZ STATE OFFICE
2014 JUL 16 P 1:07
PHOENIX, ARIZONA

POWER OF ATTORNEY

I, Steve Karolyi, (d.b.a MineFinder Gold) hereby appoint Tina Deters as Attorney-in-fact, to sign all papers and documents required to transfer my interest or interest of MineFinder Gold to the filing of, and disposition of mining claims. All financial concerns with the aforementioned are the obligation of Tina Deters.

Signed this 20 day of March, 2014

[Handwritten Signature]

Steve Karolyi
d.b.a Minefinder Gold

State of Arizona } Arizona


County of } Maricopa

RECEIVED
M AZ STATE OFFICE
2014 JUL 16 P 1:07
PHOENIX, ARIZONA

On this 20 day of March, 2014 before me Steve Karolyi personally appeared, and proved to me on the basis of satisfactory evidence to be the person whose name is subscribed to the within instrument and acknowledged to me that he executed the same in his authorized capacity, and that his signature on the instrument the person, or the entity upon behalf of which the person acted, executed the instrument.

ACKNOWLEDGED by my hand and official notary seal.

[Handwritten Signature]
Signature



When recorded please return to:
Christopher Josefowski
8736 E. Via Del Arbor
Scottsdale, AZ 85258-3530

QUITCLAIM DEED

THIS QUITCLAIM DEED, Executed this 15th day of July 2014, by first parties Steve Karolyi (POA Attached), whose address is P.O. Box 971, Black Canyon City, AZ 85324, to second party Christopher Josefowski whose address is 8736 E. Via Del Arbor., Scottsdale, AZ 85258-3530.


WITNESSETH, that the said first party, for good consideration and for the sum of \$10.00 paid by the second party, the receipt hereby acknowledged, does hereby remise, release and quitclaim unto the second party forever, all the right, title, interest and claim which the first party has in and to the following described lode mining claim, in the County of Maricopa, State of Arizona, to wit:

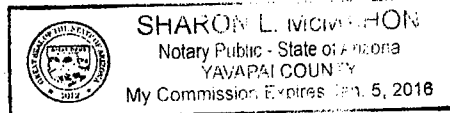
AMC # 420468 Red Hills Gold #3

Exempt per ARS 11-1134 A6

In WITNESS WHEREOF, the said first party has signed and sealed these presents the day and year first above written.

Signed, sealed and delivered:



Tina Deters- Agent for Steve Karolyi, POA Attached




State of Arizona } Arizona
County of } Yavapai

On this 15th day of July, 2014 before me Tina Deters, personally appeared, and proved to me on the basis of satisfactory evidence to be the person whose name is subscribed to the within instrument and acknowledged to me that he executed the same in his authorized capacity, and that his signature on the instrument the person, or the entity upon behalf of which the person acted, executed the instrument.

ACKNOWLEDGED by my hand and official notary seal.


Signature

RECEIVED
M AZ STATE OFFICE
2014 JUL 16 P 1:10
PHOENIX, ARIZONA



POWER OF ATTORNEY

I, Steve Karolyi, (d.b.a MineFinder Gold) hereby appoint Tina Deters as Attorney-in-fact, to sign all papers and documents required to transfer my interest or interest of MineFinder Gold to the filing of, and disposition of mining claims. All financial concerns with the aforementioned are the obligation of Tina Deters.

Signed this 20 day of March, 2014

[Handwritten Signature]

Steve Karolyi
d.b.a Minefinder Gold

State of Arizona } Arizona


County of } Maricopa

RECEIVED
M AZ STATE OFFICE
2014 JUL 16 P 1:10
PHOENIX, ARIZONA

On this 20 day of March, 2014 before me Steve Karolyi personally appeared, and proved to me on the basis of satisfactory evidence to be the person whose name is subscribed to the within instrument and acknowledged to me that he executed the same in his authorized capacity, and that his signature on the instrument the person, or the entity upon behalf of which the person acted, executed the instrument.

ACKNOWLEDGED by my hand and official notary seal.

[Handwritten Signature]
Signature



When recorded please return to:

Wayne Youle
Erin Youle
6201 Lake Dr
Grand Forks, ND 58201-8313

QUITCLAIM DEED

THIS QUITCLAIM DEED, Executed this 15th day of July 2014, by first party Tina Deters whose address is P.O. Box 971., Black Canyon City, AZ 85324, and Steve Karolyi (POA attached), to second parties Wayne Youle and Erin Youle whose address 6201 Lake Dr., Grand Forks, ND 58201-8313.

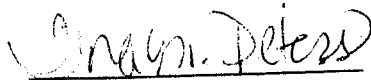
WITNESSETH, That the said first party, for good consideration and for the sum of \$10.00 paid by the second party, the receipt hereby acknowledged, does hereby remise, release and quitclaim unto the second party forever, all the right, title, interest and claim which the first party has in and to the following described placer mining claim, in the County of Maricopa, State of Arizona, to wit:

AMC # 423400 Yankee Gold

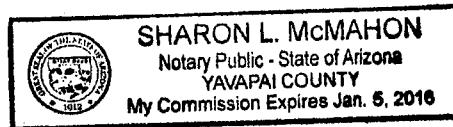
Exempt per ARS 11-1134 A6

In WITNESS WHEREOF, the said first party has signed and sealed these presents the day and year first above written.

Signed, sealed and delivered:



Tina Deters
Agent for Steve Karolyi POA attached




State of Arizona } Arizona
County of } Yavapai

On this 15th day of June, 2014 before me Tina Deters personally appeared, and proved to me on the basis of satisfactory evidence to be the person whose name is subscribed to the within instrument and acknowledged to me that she executed the same in her authorized capacity, and that her signature on the instrument the person, or the entity upon behalf of which the person acted, executed the instrument.

ACKNOWLEDGED by my hand and official notary seal.


Signature



RECEIVED
IN AZ STATE OFFICE
2014 JUL 16 P 1:10
PHOENIX, ARIZONA

3/50

POWER OF ATTORNEY

I, Steve Karolyi, (d.b.a MineFinder Gold) hereby appoint Tina Deters as Attorney-in-fact, to sign all papers and documents required to transfer my interest or interest of MineFinder Gold to the filing of, and disposition of mining claims. All financial concerns with the aforementioned are the obligation of Tina Deters.

Signed this 20 day of March, 2014

[Handwritten Signature]

Steve Karolyi
d.b.a Minefinder Gold

RECEIVED
M AZ STATE OFFICE
2014 JUL 16 P 1:10
PHOENIX, ARIZONA

State of Arizona } Arizona


County of } Maricopa

On this 20 day of March, 2014 before me Steve Karolyi personally appeared, and proved to me on the basis of satisfactory evidence to be the person whose name is subscribed to the within instrument and acknowledged to me that he executed the same in his authorized capacity, and that his signature on the instrument the person, or the entity upon behalf of which the person acted, executed the instrument.

ACKNOWLEDGED by my hand and official notary seal.

[Handwritten Signature]

Signature



When recorded please return to:
Susie Contreras
109 W Sunset Dr.
Superior, AZ 85173-4625

QUITCLAIM DEED

THIS QUITCLAIM DEED, Executed this 19th day of June 2014, by first parties Tina Deters whose address is P.O. Box 971, Black Canyon City, AZ 85324 and Steve Karolyi (POA Attached) to second parties Susie Contreras whose address is 109 W. Sunset Dr., Superior, AZ 85173-4625 and Jeff Abercrombie whose address is 375 N. Jacque Dr., Queen Valley, AZ 85118 .

WITNESSETH, That the said first party, for good consideration and for the sum of \$10.00 paid by the second party, the receipt hereby acknowledged, does hereby remise, release and quitclaim unto the second party forever, all the right, title, interest and claim which the first party has in and to the following described placer mining claim, in the County of Pinal, State of Arizona, to wit:

AMC # 413996 Dutchman North #3

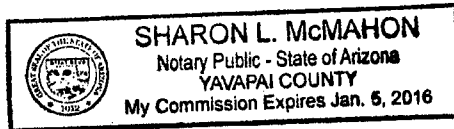
Exempt per ARS 11-1134 A6

In WITNESS WHEREOF, the said first party has signed and sealed these presents the day and year first above written.

Signed, sealed and delivered:

Tina M. Deters

Tina Deters
Agent for Steve karolyi (POA Attached)



State of Arizona } Arizona
County of } Yavapai

On this 17th day of July, 2014 before me Tina Deters personally appeared, and proved to me on the basis of satisfactory evidence to be the person whose name is subscribed to the within instrument and acknowledged to me that he executed the same in his authorized capacity, and that his signature on the instrument the person, or the entity upon behalf of which the person acted, executed the instrument.

ACKNOWLEDGED by my hand and official notary seal.

Sharon L. McMahon
Signature

RECEIVED
IM AZ STATE OFFICE
2014 JUL 16 P 1:10
PHOENIX, ARIZONA


ENTERED
JUL 18 2014
BY: *RM*

2/30

POWER OF ATTORNEY

I, Steve Karolyi, (d.b.a MineFinder Gold) hereby appoint Tina Deters as Attorney-in-fact, to sign all papers and documents required to transfer my interest or interest of MineFinder Gold to the filing of, and disposition of mining claims. All financial concerns with the aforementioned are the obligation of Tina Deters.

Signed this 20 day of March, 2014



Steve Karolyi
d.b.a Minefinder Gold


RECEIVED
M AZ STATE OFFICE
2014 JUL 16 P 1:10
PHOENIX, ARIZONA

State of Arizona } Arizona


County of } Maricopa

On this 20 day of March, 2014 before me Steve Karolyi personally appeared, and proved to me on the basis of satisfactory evidence to be the person whose name is subscribed to the within instrument and acknowledged to me that he executed the same in his authorized capacity, and that his signature on the instrument the person, or the entity upon behalf of which the person acted, executed the instrument.

ACKNOWLEDGED by my hand and official notary seal.



Signature



When recorded please return to:
Sharon Theresa Braden
210 Old State Rd.
Norwalk, OH 44857

QUITCLAIM DEED

THIS QUITCLAIM DEED, Executed this 14th day of 2014, by first parties Tina Deters, whose address is P.O. Box 971, Black Canyon City, AZ 85324 and Steve Karolyi (POA Attached), to second parties Sharon Braden and Jerry Braden whose address is 210 Old state Rd., Norwalk, OH 44857.

WITNESSETH, That the said first party, for good consideration and for the sum of \$10.00 paid by the second party, the receipt hereby acknowledged, does hereby remise, release and quitclaim unto the second party forever, all the right, title, interest and claim which the first party has in and to the following described placer mining claim, in the County of La Paz, State of Arizona, to wit:

AMC # 420814 Rio Gold #3


Exempt per ARS 11-1134 A6

In WITNESS WHEREOF, the said first party has signed and sealed these presents the day and year first above written.

Signed, sealed and delivered:

Tina Deters

Tina Deters
Agent for Steve Karolyi, POA Attached




State of Arizona } Arizona
County of } Yavapai

On this 17th day of July, 2014 before me Tina Deters personally appeared, and proved to me on the basis of satisfactory evidence to be the person whose name is subscribed to the within instrument and acknowledged to me that he executed the same in his authorized capacity, and that his signature on the instrument the person, or the entity upon behalf of which the person acted, executed the instrument.

ACKNOWLEDGED by my hand and official notary seal.

Sharon L. McMahon
Signature



RECEIVED
AZ STATE OFFICE
PHOENIX, ARIZONA
JUL 16 P 1:10

2/30

POWER OF ATTORNEY

I, Steve Karolyi, (d.b.a MineFinder Gold) hereby appoint Tina Deters as Attorney-in-fact, to sign all papers and documents required to transfer my interest or interest of MineFinder Gold to the filing of, and disposition of mining claims. All financial concerns with the aforementioned are the obligation of Tina Deters.

Signed this 20 day of March, 2014

[Handwritten signature of Steve Karolyi]

Steve Karolyi
d.b.a Minefinder Gold

State of Arizona } Arizona

County of } Maricopa

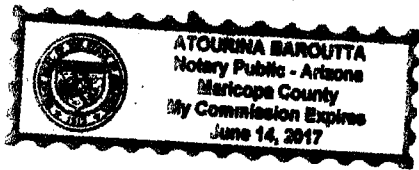
RECEIVED
L M AZ STATE OFFICE
2014 JUL 16 P 1:10
PHOENIX, ARIZONA

On this 20 day of March, 2014 before me Steve Karolyi personally appeared, and proved to me on the basis of satisfactory evidence to be the person whose name is subscribed to the within instrument and acknowledged to me that he executed the same in his authorized capacity, and that his signature on the instrument the person, or the entity upon behalf of which the person acted, executed the instrument.

ACKNOWLEDGED by my hand and official notary seal.

[Handwritten signature of Notary Public]

Signature



When recorded please return to:
Fred Josephs
2548 W. Desert Inn Rd.
Las Vegas, NV 89109

QUITCLAIM DEED

THIS QUITCLAIM DEED, Executed this 14th day of June, 2014 by first party Tina Deters, whose address is P.O. Box 971, Black Canyon City, AZ 85324, and Steve Karolyi (POA attached) to second parties, Fred Josephs and Asher Josephs whose address is 2548 W. Desert Inn Rd., Las Vegas, NV 89109.


WITNESSETH, That the said first party, for good consideration and for the sum of \$10.00 paid by the second party, the receipt hereby acknowledged, does hereby remise, release and quitclaim unto the second party forever, all the right, title, interest and claim which the first party has in and to the following described placer and lode mining claims, in the County of Mohave, State of Arizona, to wit:

AMC # 412735 Gold Basin #2

Exempt per ARS 11-1134 A6

In WITNESS WHEREOF, the said first party has signed and sealed these presents the day and year first above written.

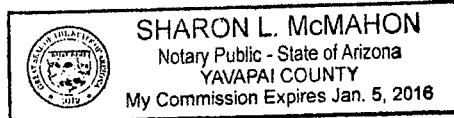
Signed, sealed and delivered:



Tina Deters
Agent for Steve Karolyi POA attached


State of Arizona } Arizona

County of } Yavapai





On this 17th day of July, 2014 before me Tina Deters personally appeared, and proved to me on the basis of satisfactory evidence to be the person whose name is subscribed to the within instrument and acknowledged to me that he executed the same in his authorized capacity, and that his signature on the instrument the person, or the entity upon behalf of which the person acted, executed the instrument.

ACKNOWLEDGED by my hand and official notary seal.


Signature

RECEIVED
AZ STATE OFFICE
2014 JUL 16 P 1:09
PHOENIX, ARIZONA

ENTERED
JUL 13 2014
BY: 



POWER OF ATTORNEY

I, Steve Karolyi, (d.b.a MineFinder Gold) hereby appoint Tina Deters as Attorney-in-fact, to sign all papers and documents required to transfer my interest or interest of MineFinder Gold to the filing of, and disposition of mining claims. All financial concerns with the aforementioned are the obligation of Tina Deters.

Signed this 20 day of March, 2014

[Handwritten Signature]

Steve Karolyi
d.b.a Minefinder Gold

RECEIVED
LM AZ STATE OFFICE
2014 JUL 16 P 1:09
PHOENIX, ARIZONA

State of Arizona } Arizona

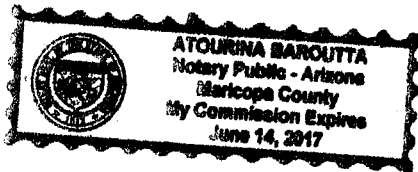
County of } Maricopa

On this 20 day of March, 2014 before me Steve Karolyi personally appeared, and proved to me on the basis of satisfactory evidence to be the person whose name is subscribed to the within instrument and acknowledged to me that he executed the same in his authorized capacity, and that his signature on the instrument the person, or the entity upon behalf of which the person acted, executed the instrument.

ACKNOWLEDGED by my hand and official notary seal.

[Handwritten Signature]

Signature



When recorded please return to:
Willie Chavez III
7894 Hogan Settlement Road
Jacksonville, Florida 32221

QUITCLAIM DEED

THIS QUITCLAIM DEED, Executed this 14th day of June, 2014 by first party Tina Deters, whose address is P.O. Box 971, Black Canyon City, AZ 85324, and Steve Karolyi (POA attached) to second parties, Willie Chavez III and Willie Chavez Jr., whose address is 7894 Hogan Settlement Rd., Jacksonville, FL 32221.

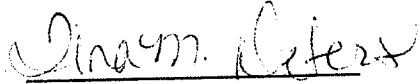
WITNESSETH, That the said first party, for good consideration and for the sum of \$10.00 paid by the second party, the receipt hereby acknowledged, does hereby remise, release and quitclaim unto the second party forever, all the right, title, interest and claim which the first party has in and to the following described placer and lode mining claims, in the County of La Paz, State of Arizona, to wit:

AMC # 414244 Golden Crown #13

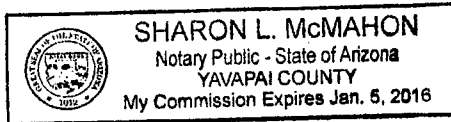
Exempt per ARS 11-1134 A6

In WITNESS WHEREOF, the said first party has signed and sealed these presents the day and year first above written.

Signed, sealed and delivered:



Tina Deters
Agent for Steve Karolyi, POA Attached



State of Arizona } Arizona


County of } YAVAPAI

On this 17th day of July, 2014 before me Tina Deters personally appeared, and proved to me on the basis of satisfactory evidence to be the person whose name is subscribed to the within instrument and acknowledged to me that he executed the same in his authorized capacity, and that his signature on the instrument the person, or the entity upon behalf of which the person acted, executed the instrument.

ACKNOWLEDGED by my hand and official notary seal.


Signature

RECEIVED
M AZ STATE OFFICE
2014 JUL 16 P 1:09
PHOENIX, ARIZONA



2/50

POWER OF ATTORNEY

I, Steve Karolyi, (d.b.a MineFinder Gold) hereby appoint Tina Deters as Attorney-in-fact, to sign all papers and documents required to transfer my interest or interest of MineFinder Gold to the filing of, and disposition of mining claims. All financial concerns with the aforementioned are the obligation of Tina Deters.

Signed this 20 day of March, 2014

[Handwritten Signature]

Steve Karolyi
d.b.a Minefinder Gold

RECEIVED
M AZ STATE OFFICE
2014 JUL 16 P 1:09
PHOENIX, ARIZONA

State of Arizona } Arizona

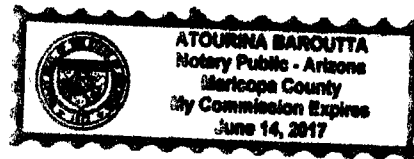
County of } Maricopa

On this 20 day of March, 2014 before me Steve Karolyi personally appeared, and proved to me on the basis of satisfactory evidence to be the person whose name is subscribed to the within instrument and acknowledged to me that he executed the same in his authorized capacity, and that his signature on the instrument the person, or the entity upon behalf of which the person acted, executed the instrument.

ACKNOWLEDGED by my hand and official notary seal.

[Handwritten Signature]

Signature



United States Department of the Interior
Bureau of Land Management
 LANDS/RECREATION & PLANNING
 ONE N CENTRAL AVE
 PHOENIX, AZ 85004 -2203
 Phone: 602-417-9200

Receipt

No: 3078451

| | |
|--|--|
| Transaction #: 3169682 | |
| Date of Transaction: 07/16/2014 | |
| CUSTOMER: | |
| TINA DETERS PO BOX 971 BLACK CANYON CITY, AZ 85324-0971 US | |

| LINE # | QTY | DESCRIPTION | REMARKS | UNIT PRICE | TOTAL |
|---------------|------|---|----------|------------|-----------------|
| 1 | 1.00 | LOCATABLE MINERALS / MINING CLAIMS- NOT NEW-UNADJUD, ONE AUTH NO. ONLY / MINING CLAIM MONEY RECEIVED CASES: AMC425046/\$150.00 | TRF (15) | - n/a - | 150.00 |
| TOTAL: | | | | | \$150.00 |

| PAYMENT INFORMATION | | | |
|---|---------------|--|----------------------|
| NOTE: Items will appear on credit card statement as "Bureau of Land Mgmt CO". | | | |
| 1 | AMOUNT: | 150.00 | POSTMARKED: N/A |
| | TYPE: | CREDIT CARD | RECEIVED: 07/16/2014 |
| | NAME: | DETERS, TINA PO BOX 971 BLACK CANYON CITY AZ 85324-0971 US | |
| | CARD NO: | XXXXXXXXXXXX4325 | AUTH CODE: 321817 |
| | NAME ON CARD: | TINA M DETERS MINEFINDER GOLD | |
| | EXPIRES: | 05/2017 | |
| | SIGNATURE: | | |

| |
|---------|
| REMARKS |
| |

This receipt was generated by the automated BLM Collections and Billing System and is a paper representation of a portion of the official electronic record contained therein.

AMC 425284

When recorded please return to:
Steve Karolyi
D.B.A Minefinder Gold
P.O Box 74353
Phoenix, AZ 85087

QUITCLAIM DEED

THIS QUITCLAIM DEED, Executed this 25th day of February 2014, by first party Dale Beck, whose address is 41812 West Little Court., Maricopa, AZ 85138, to second party Steve Karolyi (DBA Minefinder Gold) whose address is. P.O. Box 74353, Phoenix, AZ 85087.

WITNESSETH, that the said first party, for good consideration and for the sum of \$10.00 paid by the second party, the receipt hereby acknowledged, does hereby remise, release and quitclaim unto the second party forever, all the right, title, interest and claim which the first party has in and to the following described placer mining claim, in the County of Maricopa, State of Arizona, to wit:

AMC # 425287 Gold Bottle #2

Exempt per ARS 11-1134 A6

In WITNESS WHEREOF, the said first party has signed and sealed these presents the day and year first above written.

Signed, sealed and delivered:

Dale Beck Dale Beck
2-28-14


RECEIVED
D.L.M. AZ STATE OFFICE
2014 APR 10 P 1:42
PHOENIX, AZ

State of Arizona } Arizona
County of } Maricopa

On this 28 day on February, 2014 before me Dale Beck, personally appeared, and proved to me on the basis of satisfactory evidence to be the person whose name is subscribed to the within instrument and acknowledged to me that he executed the same in his authorized capacity, and that his signature on the instrument the person, or the entity upon behalf of which the person acted, executed the instrument.

ACKNOWLEDGED by my hand and official notary seal.

[Signature]
Signature



ENTERED
APR 21 2014
BY: PM

[Handwritten mark]

This document found
in case file folder AMC 427732
by Robert M. on 4/17/14.

United States Department of the Interior
Bureau of Land Management
 LANDS/RECREATION & PLANNING
 ONE N CENTRAL AVE
 PHOENIX, AZ 85004 -2203
 Phone: 602-417-9200

Receipt

No: 3007743

| | |
|---|--|
| Transaction #: 3097481 | |
| Date of Transaction: 04/10/2014 | |
| CUSTOMER: | |
| STEPHEN HANYECZ 215 PLEASANT RUN RD NESHANIC STATION,NJ 08853-3512 US | |

| LINE # | QTY | DESCRIPTION | REMARKS | UNIT PRICE | TOTAL |
|---------------|------|--|---------|------------|-----------------|
| 1 | 1.00 | LOCATABLE MINERALS / MINING CLAIMS-NEW,UNADJUD, ONE OR MORE AUTH NOS / NEW MINING CLAIM LOCATION FEE \$34 CASES: AMC427732/\$34.00 | | - n/a - | 34.00 |
| 2 | 1.00 | LOCATABLE MINERALS / MINING CLAIMS-NEW,UNADJUD, ONE OR MORE AUTH NOS / NEW MINING CLAIM PROCESSING FEE CASES: AMC427732/\$20.00 | | - n/a - | 20.00 |
| 3 | 1.00 | LOCATABLE MINERALS / MINING CLAIMS-NEW,UNADJUD, ONE OR MORE AUTH NOS / NEW MINING CLAIM MAINT FEE \$140 CASES: AMC427732/\$140.00 | | - n/a - | 140.00 |
| 4 | 1.00 | LOCATABLE MINERALS / MINING CLAIMS-NOT NEW-UNADJUD,ONE AUTH NO. ONLY / MINING CLAIM MONEY RECEIVED CASES: AMC425287/\$80.00 | TRF - 8 | - n/a - | 80.00 |
| TOTAL: | | | | | \$274.00 |

| PAYMENT INFORMATION | | | |
|---|----------|--|----------------------|
| NOTE: Items will appear on credit card statement as "Bureau of Land Mgmt CO". | | | |
| 1 | AMOUNT: | 274.00 | POSTMARKED: N/A |
| | TYPE: | CREDIT CARD | RECEIVED: 04/10/2014 |
| | NAME: | DETERS, TINA M 32151 S MAGGIE MINE RD BLACK CANYON AZ 85324 US | |
| | CARD NO: | XXXXXXXXXXXX4291 | AUTH CODE: 982264 |
| | NAME ON | | |

| | |
|------------|---------------|
| CARD: | TINA M DETERS |
| EXPIRES: | 05/2017 |
| SIGNATURE: | |

| |
|---------|
| REMARKS |
| |

This receipt was generated by the automated BLM Collections and Billing System and is a paper representation of a portion of the official electronic record contained therein.

AMC 426104
425499
425284
~~AMC 4258~~

When recorded please return to:
Robert Robbins
3317 Solar Ridge
Las Cruces, NM 88012

QUITCLAIM DEED

THIS QUITCLAIM DEED, Executed this 12th day of February 2014 by first party Steve Karolyi, D.B.A Minefinder Gold, whose address is P.O. Box 74353, Phoenix, AZ 85087, to second party Robert Robbins whose address is 3317 Solar Ridge., Las Cruces, NM 88012.

WITNESSETH, that the said first party, for good consideration and for the sum of \$10.00 paid by the second party, the receipt hereby acknowledged, does hereby remise, release and quitclaim unto the second party forever, all the right, title, interest and claim which the first party has in and to the following described lode mining claim, in the County of La Paz, State of Arizona, to wit:

AMC # 426106 Patriot #7

Exempt per ARS 11-1134 A6

In WITNESS WHEREOF, the said first party has signed and sealed these presents the day and year first above written.

Signed, sealed and delivered:



Steve Karolyi
D.B.A Minefinder Gold

State of Arizona } Arizona
County of } Maricopa


RECEIVED
B.L.M. AZ STATE OFFICE
2014 FEB 21 P 2:10
PHOENIX, AZ

On this 20th day of February, 2014 before me Steve Karolyi personally appeared, and proved to me on the basis of satisfactory evidence to be the person whose name is subscribed to the within instrument and acknowledged to me that he executed the same in his authorized capacity, and that his signature on the instrument the person, or the entity upon behalf of which the person acted, executed the instrument.

ACKNOWLEDGED by my hand and official notary seal.


Signature

ASHLEY HATHAWAY
Notary Public - State of Arizona
MARICOPA COUNTY
My Commission Expires
November 5, 2016

ENTERED
FEB 24 2014
BY: 

1/10

When recorded please return to:
William Arthur
1317 7th St. South
Nampa, ID 83651

QUITCLAIM DEED

THIS QUITCLAIM DEED, Executed this 10th day of February 2014 by first party Steve Karolyi D.B.A Minfineder Gold whose address is P.O. Box 74353, Phoenix, AZ 85087, to second parties William Arthur and Justin Arthur whose address is 1317 7th St. South, Nampa, ID 83651.

WITNESSETH, that the said first party, for good consideration and for the sum of \$10.00 paid by the second party, the receipt hereby acknowledged, does hereby remise, release and quitclaim unto the second party forever, all the right, title, interest and claim which the first party has in and to the following described lode mining claim, in the County of La Paz, State of Arizona, to wit:

AMC # 426111 Payday #2

Exempt per ARS 11-1134 A6

In WITNESS WHEREOF, the said first party has signed and sealed these presents the day and year first above written.

Signed, sealed and delivered:


Steve Karolyi
D.B.A Minefinder Gold



State of Arizona } Arizona
County of } Maricopa

RECEIVED
B.L.M. AZ STATE OFFICE
2014 FEB 21 P 2:10
PHOENIX, AZ

On this 20th day of February, 2014 before me Steve Karolyi personally appeared, and proved to me on the basis of satisfactory evidence to be the person whose name is subscribed to the within instrument and acknowledged to me that he executed the same in his authorized capacity, and that his signature on the instrument the person, or the entity upon behalf of which the person acted, executed the instrument.

ACKNOWLEDGED by my hand and official notary seal.


Signature



2/50

When recorded please return to:
Ron Brinegar
2156 Liebengood
Goodlettsville, TN 37072

QUITCLAIM DEED

THIS QUITCLAIM DEED, Executed this 12th day of February 2014 by first party Steve Karolyi, D.B.A Minefinder Gold, whose address is P.O. Box 74353, Phoenix, AZ 85087, to second party Ron Brinegar whose address is 2156 Liebengood., Goodlettsville, TN 37072.

WITNESSETH, that the said first party, for good consideration and for the sum of \$10.00 paid by the second party, the receipt hereby acknowledged, does hereby remise, release and quitclaim unto the second party forever, all the right, title, interest and claim which the first party has in and to the following described lode mining claim, in the County of Maricopa, State of Arizona, to wit:

AMC # 425502 Gold Bottle #4

Exempt per ARS 11-1134 A6

In WITNESS WHEREOF, the said first party has signed and sealed these presents the day and year first above written.

Signed, sealed and delivered:



Steve Karolyi
D.B.A Minefinder Gold

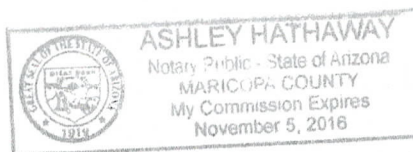
State of Arizona } Arizona
County of } Maricopa

RECEIVED
B.L.M. AZ STATE OFFICE
2014 FEB 21 P 2: 10
PHOENIX, AZ

On this 12th day of February, 2014 before me Steve Karolyi personally appeared, and proved to me on the basis of satisfactory evidence to be the person whose name is subscribed to the within instrument and acknowledged to me that he executed the same in his authorized capacity, and that his signature on the instrument the person, or the entity upon behalf of which the person acted, executed the instrument.

ACKNOWLEDGED by my hand and official notary seal.


Signature



il.c

When recorded please return to:
Cecil Crofts
5099 Hwy 157
Judsonia, AR 72081

QUITCLAIM DEED

THIS QUITCLAIM DEED, Executed this 12th day of February 2014 by first party Steve Karolyi, D.B.A Minefinder Gold, whose address is P.O. Box 74353, Phoenix, AZ 85087, to second party Cecil Crofts whose address is 5099 Hwy 157., Judsonia, AR 72081.

WITNESSETH, that the said first party, for good consideration and for the sum of \$10.00 paid by the second party, the receipt hereby acknowledged, does hereby remise, release and quitclaim unto the second party forever, all the right, title, interest and claim which the first party has in and to the following described lode mining claim, in the County of Maricopa, State of Arizona, to wit:

AMC # 425295 Twin Hills Gold #2

Exempt per ARS 11-1134 A6

In WITNESS WHEREOF, the said first party has signed and sealed these presents the day and year first above written.

Signed, sealed and delivered:




Steve Karolyi
D.B.A Minefinder Gold

State of Arizona } Arizona
County of } Maricopa



RECEIVED
B.L.M. AZ STATE OFFICE
2014 FEB 21 P 2:10
PHOENIX, AZ

On this 20 day of February, 2014 before me Steve Karolyi personally appeared, and proved to me on the basis of satisfactory evidence to be the person whose name is subscribed to the within instrument and acknowledged to me that he executed the same in his authorized capacity, and that his signature on the instrument the person, or the entity upon behalf of which the person acted, executed the instrument.

ACKNOWLEDGED by my hand and official notary seal.



Signature



llw

When recorded please return to:
Jim Cottle, Sr.
201 Ward St.
P.O. Box 188
Moran, TX 76464

QUITCLAIM DEED

THIS QUITCLAIM DEED, Executed this 20th day of February 2014 by first party Steve Karolyi D.B.A Minfinder Gold whose address is P.O. Box 74353, Phoenix, AZ 85087, to second party Jim Cottle, Sr., whose address 201 Ward St., P.O Box 188., Moran, TX 76464.


WITNESSETH, that the said first party, for good consideration and for the sum of \$10.00 paid by the second party, the receipt hereby acknowledged, does hereby remise, release and quitclaim unto the second party forever, all the right, title, interest and claim which the first party has in and to the following described lode mining claim, in the County of Maricopa, State of Arizona, to wit:

AMC # 425288 Lone Hills Gold

Exempt per ARS 11-1134 A6

In WITNESS WHEREOF, the said first party has signed and sealed these presents the day and year first above written.

Signed, sealed and delivered:



Steve Karolyi
D.B.A Minefinder Gold

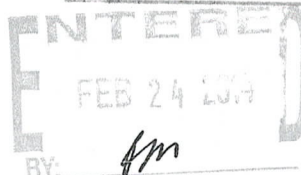

State of Arizona } Arizona
County of } Maricopa

RECEIVED
B.L.M. AZ STATE OFFICE
2014 FEB 21 P 2:10
PHOENIX, AZ

On this 20th day of February, 2014 before me Steve Karolyi personally appeared, and proved to me on the basis of satisfactory evidence to be the person whose name is subscribed to the within instrument and acknowledged to me that he executed the same in his authorized capacity, and that his signature on the instrument the person, or the entity upon behalf of which the person acted, executed the instrument.

ACKNOWLEDGED by my hand and official notary seal.

Signature



1/50

When recorded please return to:
Jim Cottle, Sr.
201 Ward St.
P.O Box 188
Moran, TX 76464

QUITCLAIM DEED

THIS QUITCLAIM DEED, Executed this 20th day of February 2014 by first party Steve Karolyi D.B.A Minefinder Gold whose address is P.O. Box 74353, Phoenix, AZ 85087, to second party Jim Cottle, Sr., whose address 201 Ward St., P.O Box 188., Moran, TX 76464.


WITNESSETH, that the said first party, for good consideration and for the sum of \$10.00 paid by the second party, the receipt hereby acknowledged, does hereby remise, release and quitclaim unto the second party forever, all the right, title, interest and claim which the first party has in and to the following described lode mining claim, in the County of Pinal, State of Arizona, to wit:

AMC # 425289 Millsite Canyon Gold #1

Exempt per ARS 11-1134 A6

In WITNESS WHEREOF, the said first party has signed and sealed these presents the day and year first above written.

Signed, sealed and delivered:




Steve Karolyi
D.B.A Minefinder Gold

State of Arizona } Arizona
County of } Maricopa

On this 20th day of February, 2014 before me Steve Karolyi personally appeared, and proved to me on the basis of satisfactory evidence to be the person whose name is subscribed to the within instrument and acknowledged to me that he executed the same in his authorized capacity, and that his signature on the instrument the person, or the entity upon behalf of which the person acted, executed the instrument.

ACKNOWLEDGED by my hand and official notary seal.

Signature



PHOENIX, AZ

2014 FEB 21 P 2:10

RECEIVED
B.L.M. AZ STATE OFFICE

INTERED
FEB 24 2014
JM

1/50

United States Department of the Interior
Bureau of Land Management
 LANDS/RECREATION & PLANNING
 ONE N CENTRAL AVE
 PHOENIX, AZ 85004 -2203
 Phone: 602-417-9200

Receipt

No: 2973453

| | |
|--|--|
| Transaction #: 3061888 | |
| Date of Transaction: 02/21/2014 | |
| CUSTOMER: | |
| STEVE KAROLYI PO BOX 74353 PHOENIX, AZ 85087-1006 US | |

| LINE # | QTY | DESCRIPTION | REMARKS | UNIT PRICE | TOTAL |
|--------|-------|--|---------|------------|---------|
| 1 | 11.00 | LOCATABLE MINERALS / MINING CLAIMS- NEW, UNADJUD, ONE OR MORE AUTH NOS / NEW MINING CLAIM LOCATION FEE \$34 CASES: AMC427309/\$34.00, AMC427310/\$34.00, AMC427311/\$34.00, AMC427312/\$34.00, AMC427313/\$34.00, AMC427314/\$34.00, AMC427315/\$34.00, AMC427316/\$34.00, AMC427317/\$34.00, AMC427318/\$34.00, AMC427319/\$34.00 | | - n/a - | 374.00 |
| 2 | 11.00 | LOCATABLE MINERALS / MINING CLAIMS- NEW, UNADJUD, ONE OR MORE AUTH NOS / NEW MINING CLAIM MAINT FEE \$140 CASES: AMC427309/\$140.00, AMC427310/ \$140.00, AMC427311/\$140.00, AMC427312/ \$140.00, AMC427313/\$140.00, AMC427314/ \$140.00, AMC427315/\$140.00, AMC427316/ \$140.00, AMC427317/\$140.00, AMC427318/ \$140.00, AMC427319/\$140.00 | | - n/a - | 1540.00 |
| 3 | 11.00 | LOCATABLE MINERALS / MINING CLAIMS- NEW, UNADJUD, ONE OR MORE AUTH NOS / NEW MINING CLAIM PROCESSING FEE CASES: AMC427309/\$20.00, AMC427310/\$20.00, AMC427311/\$20.00, AMC427312/\$20.00, AMC427313/\$20.00, AMC427314/\$20.00, AMC427315/\$20.00, AMC427316/\$20.00, AMC427317/\$20.00, AMC427318/\$20.00, AMC427319/\$20.00 | | - n/a - | 220.00 |
| 4 | 1.00 | LOCATABLE MINERALS / MINING CLAIMS- NOT NEW-UNADJUD, ONE AUTH NO. ONLY / MINING CLAIM MONEY RECEIVED | | - n/a - | 70.00 |

| | | | | | |
|---------------|------|--|------------------|---------|-------------------|
| | | CASES: AMC426106/\$70.00 | | | |
| 5 | 1.00 | LOCATABLE MINERALS / MINING CLAIMS- NOT NEW-UNADJUD, ONE AUTH NO. ONLY / MINING CLAIM MONEY RECEIVED CASES: AMC427309/\$140.00 | EXTRA ACREAGE | - n/a - | 140.00 |
| TOTAL: | | | | | \$2,344.00 |

| PAYMENT INFORMATION | | | |
|---------------------|-----------|--|----------------------|
| 1 | AMOUNT: | 2344.00 | POSTMARKED: N/A |
| | TYPE: | CHECK | RECEIVED: 02/21/2014 |
| | CHECK NO: | 1548 | |
| | NAME: | KAROLYI, STEVE PO BOX 74353 PHOENIX AZ 85087-1006 US | |

| REMARKS |
|---------|
| |

This receipt was generated by the automated BLM Collections and Billing System and is a paper representation of a portion of the official electronic record contained therein.

AMC 425045
425284
425499
426104

When recorded please return to:
Dean Brienzo
17929 Oldyorkville Rd
Union Grove, WI 53182

QUITCLAIM DEED

THIS QUITCLAIM DEED, Executed this 20th day of January 2014 by first party Steve Karolyi, whose address is P.O. Box 74353, Phoenix, AZ 85087, to second party Dean Brienzo whose address is 17929 Oldyorkville Rd., Union Grove, WI 53182.

WITNESSETH, that the said first party, for good consideration and for the sum of \$10.00 paid by the second party, the receipt hereby acknowledged, does hereby remise, release and quitclaim unto the second party forever, all the right, title, interest and claim which the first party has in and to the following described lode mining claim, in the County of La Paz, State of Arizona, to wit:

AMC # 425047 Patriot Gold #4

Exempt per ARS 11-1134 A6

In WITNESS WHEREOF, the said first party has signed and sealed these presents the day and year first above written.

Signed, sealed and delivered:


 Steve Karolyi

State of Arizona } Arizona
County of } Maricopa


RECEIVED
B.L.M. AZ STATE OFFICE
2014 JAN 24 P 2:35
PHOENIX, AZ

On this 24th day of January, 2014 before me Steve Karolyi personally appeared, and proved to me on the basis of satisfactory evidence to be the person whose name is subscribed to the within instrument and acknowledged to me that he executed the same in his authorized capacity, and that his signature on the instrument the person, or the entity upon behalf of which the person acted, executed the instrument.

ACKNOWLEDGED by my hand and official notary seal.


Signature

ASHLEY HATHAWAY
Notary Public - State of Arizona
MARICOPA COUNTY
My Commission Expires
November 5, 2016

ENTERED
JAN 29 2014
BY: 

1/30

DEPARTMENT OF THE INTERIOR
BUREAU OF LAND MANAGEMENT

MINING CLAIMS

(LIVE) Serial Register Page

Run Date/Time: 03/20/2014 01:09 PM

Page 1 of

01 05-10-1872;017STAT0091;30USC26,28,34

Case Type 384101: LODE CLAIM

Claim Name: PATRIOT GOLD #4

Commodity :

Case Disposition: ACTIVE

Required Maintenance Fee: \$140.00

Total Acres

20.660

Serial Number

AMC425047

Lead File Number

AMC425045

Name & Address

BRIENZO DEAN 17929 OLD YORKVILLE RD UNION GROVE, WI 53182-9639 CLAIMANT

Int Rel

| Mer Twp | Rng | Sec | Quadrant | District/Field Office | County |
|---------|-------|-------|----------|-----------------------|--------|
| 14 | 0040N | 0130W | 003 | NW LAKE HAVASU FO | LA PAZ |
| 14 | 0040N | 0130W | 004 | NE LAKE HAVASU FO | LA PAZ |

| Act Date | Code | Action | Action Remarks | Receipt Number |
|------------|------|-----------------------------------|----------------------|----------------|
| 09/02/2013 | 403 | LOCATION DATE | | |
| 09/19/2013 | 395 | RECORDATION NOTICE RECD | 1 | 2890756 |
| 09/19/2013 | 484 | LOCATION YEAR / MAINTENANCE 2014; | \$140 | 2890756 |
| 01/24/2014 | 392 | MONIES RECEIVED | \$10.00;1 | 2955415 |
| 01/24/2014 | 396 | TRF OF INTEREST FILED | KAROLYI STEVE | 2955415 |
| 09/19/2013 | 501 | ACCT ADV IN LEAD FILE | AMC425045-AMC425049; | |

Line Nr Remarks

NO WARRANTY IS MADE BY BLM
FOR USE OF THE DATA FOR
PURPOSES NOT INTENDED BY BLM

DEPARTMENT OF THE INTERIOR
BUREAU OF LAND MANAGEMENT

MINING CLAIMS

(LIVE) Serial Register Page

Run Date/Time: 03/20/2014 01:10 PM

Page 1 of

01 10-21-1976;090STAT0090;43USC1744
 Case Type 384201: PLACER CLAIM
 Claim Name: COYOTE GOLD
 Commodity :
 Case Disposition: ACTIVE
 Required Maintenance Fee: \$140.00

Total Acres
 20.000

Serial Number
 AMC425285
 Lead File Number
 AMC425284

Name & Address

| | | | |
|-------------|-----------------------|-------------------------|---------------------|
| PEACH KENNY | 14447 W POINSETTIA DR | SURPRISE, AZ 85379-4384 | Int Rel CLAIMANT |
|-------------|-----------------------|-------------------------|---------------------|

| Mer Twp | Rng | Sec | Quadrant | District/Field Office | County |
|---------|-------|-------|----------|-----------------------|----------|
| 14 | 0040N | 0060W | 018 NW | HASSAYAMPA FO | MARICOPA |

| Act Date | Code | Action | Action Remarks | Receipt Number |
|------------|------|--|----------------------|----------------|
| 09/05/2013 | 403 | LOCATION DATE | | |
| 10/29/2013 | 395 | RECORDATION NOTICE RECD | 1 | 2899922 |
| 10/29/2013 | 484 | LOCATION YEAR / MAINTENANCE 2014;\$140 | | 2899922 |
| 01/24/2014 | 396 | TRF OF INTEREST FILED | MINEFINDER GOLD | 2955415 |
| 10/29/2013 | 501 | ACCT ADV IN LEAD FILE | AMC425284-AMC425295; | |

Line Nr Remarks

**DEPARTMENT OF THE INTERIOR
BUREAU OF LAND MANAGEMENT
MINING CLAIMS**

Run Date/Time: 03/20/2014 01:11 PM

(LIVE) Serial Register Page

Page 1 of 1

01 10-21-1976;090STAT0090;43USC1744
Case Type 384201: PLACER CLAIM
Claim Name: GOLD BOTTLE #5
Commodity :
Case Disposition: ACTIVE
Required Maintenance Fee: \$140.00

Total Acres
20.000

Serial Number
AMC425503
Lead File Number
AMC425499

| Name & Address | Int Rel |
|--|----------|
| REED JARED 1463 N FOUNTAIN ST WICHITA, KS 67208-2123 | CLAIMANT |

| Mer Twp Rng Sec | Quadrant | District/Field Office | County |
|--------------------|----------|-----------------------|----------|
| 14 0040N 0060W 030 | NW | HASSAYAMPA FO | MARICOPA |

| Act Date | Code | Action | Action Remarks | Receipt Number |
|------------|------|-----------------------------|----------------------|----------------|
| 10/03/2013 | 403 | LOCATION DATE | | |
| 11/14/2013 | 395 | RECORDATION NOTICE RECD | 1 | 2910878 |
| 11/14/2013 | 484 | LOCATION YEAR / MAINTENANCE | 2014;\$140 | 2910878 |
| 01/24/2014 | 396 | TRF OF INTEREST FILED | MINEFINDER GOLD | 2955415 |
| 11/14/2013 | 501 | ACCT ADV IN LEAD FILE | AMC425499-AMC425509; | |

Line Nr Remarks

Amc 426104

When recorded please return to:
Bobby J. Wertz
1420 Ralston Ave
Defiance, OH 43512-1340

QUITCLAIM DEED

THIS QUITCLAIM DEED, Executed this 20th day of January 2014 by first party Steve Karolyi, whose address is P.O. Box 74353, Phoenix, AZ 85087, to second party Bobby J. Wertz whose address is 1420 Ralston Ave., Defiance, OH 43512-1340.

WITNESSETH, that the said first party, for good consideration and for the sum of \$10.00 paid by the second party, the receipt hereby acknowledged, does hereby remise, release and quitclaim unto the second party forever, all the right, title, interest and claim which the first party has in and to the following described lode mining claim, in the County of La Paz, State of Arizona, to wit:

AMC # 426112 Payday #3

Exempt per ARS 11-1134 A6

In WITNESS WHEREOF, the said first party has signed and sealed these presents the day and year first above written.

Signed, sealed and delivered:

 Steve Karolyi

ENTERED
Ac 398
MAY 19 2014
BY: JB


No Corrected QCD
rec'd by D.D. 5/17/14
2014 JAN 24 P 2: 36
PHOENIX, AZ

RECEIVED
B.L.M. AZ STATE OFFICE

State of Arizona } Arizona
County of } Maricopa

On this 24th day of January, 2014 before me Steve Karolyi personally appeared, and proved to me on the basis of satisfactory evidence to be the person whose name is subscribed to the within instrument and acknowledged to me that he executed the same in his authorized capacity, and that his signature on the instrument the person, or the entity upon behalf of which the person acted, executed the instrument.

ACKNOWLEDGED by my hand and official notary seal.


Signature

ASHLEY HATHAWAY
Notary Public - State of Arizona
MARICOPA COUNTY
My Commission Expires
November 5, 2018

the

**DEPARTMENT OF THE INTERIOR
BUREAU OF LAND MANAGEMENT
MINING CLAIMS**

(LIVE) Serial Register Page

Run Date/Time: 03/20/2014 01:12 PM

01 05-10-1872;017STAT0091;30USC26,28,34
Case Type 384101: LODE CLAIM
Claim Name: PAYDAY #3
Commodity :
Case Disposition: ACTIVE
Required Maintenance Fee: \$140.00

Total Acres
20.660

Serial Number
AMC426112
Lead File Number
AMC426104

| Name & Address | Int Rel |
|---|----------|
| MINEFINDER GOLD PO BOX 74353 PHOENIX, AZ 85087-1006 | CLAIMANT |

| Mer Twp Rng Sec | Quadrant | District/Field Office | County |
|--------------------|---------------|-----------------------|--------|
| 14 0050N 0130W 034 | NE,NW ,SW ,SE | LAKE HAVASU FO | LA PAZ |

| Act Date | Code | Action | Action Remarks | Receipt Number |
|------------|------|--|----------------------|----------------|
| 11/04/2013 | 403 | LOCATION DATE | | |
| 01/08/2014 | 395 | RECORDATION NOTICE RECD | 1 | 2946758 |
| 01/08/2014 | 484 | LOCATION YEAR / MAINTENANCE 2014;\$140 | | 2946758 |
| 01/08/2014 | 501 | ACCT ADV IN LEAD FILE | AMC426104-AMC426115; | |

Line Nr Remarks

United States Department of the Interior
Bureau of Land Management
 LANDS/RECREATION & PLANNING
 ONE N CENTRAL AVE
 PHOENIX, AZ 85004 -2203
 Phone: 602-417-9200

Receipt

No: 2955415

| | |
|--|--|
| Transaction #: 3043386 | |
| Date of Transaction: 01/24/2014 | |
| CUSTOMER: | |
| STEVE KAROLYI PO BOX 74353 PHOENIX, AZ 85087-1006 US | |

| LINE # | QTY | DESCRIPTION | REMARKS | UNIT PRICE | TOTAL |
|---------------|------|---|---------|------------|-------------------|
| 1 | 6.00 | LOCATABLE MINERALS / MINING CLAIMS- NEW, UNADJUD, ONE OR MORE AUTH NOS / NEW MINING CLAIM LOCATION FEE \$34 CASES: AMC426231/\$34.00, AMC426232/\$34.00, AMC426233/\$34.00, AMC426234/\$34.00, AMC426235/\$34.00, AMC426236/\$34.00 | | - n/a - | 204.00 |
| 2 | 6.00 | LOCATABLE MINERALS / MINING CLAIMS- NEW, UNADJUD, ONE OR MORE AUTH NOS / NEW MINING CLAIM MAINT FEE \$140 CASES: AMC426231/\$140.00, AMC426232/\$140.00, AMC426233/\$140.00, AMC426234/\$140.00, AMC426235/\$140.00, AMC426236/\$140.00 | | - n/a - | 840.00 |
| 3 | 6.00 | LOCATABLE MINERALS / MINING CLAIMS- NEW, UNADJUD, ONE OR MORE AUTH NOS / NEW MINING CLAIM PROCESSING FEE CASES: AMC426231/\$20.00, AMC426232/\$20.00, AMC426233/\$20.00, AMC426234/\$20.00, AMC426235/\$20.00, AMC426236/\$20.00 | | - n/a - | 120.00 |
| 4 | 1.00 | LOCATABLE MINERALS / MINING CLAIMS- NOT NEW-UNADJUD, ONE AUTH NO. ONLY / MINING CLAIM MONEY RECEIVED CASES: AMC425047/\$50.00 | TRF 5 | - n/a - | 50.00 |
| TOTAL: | | | | | \$1,214.00 |

| PAYMENT INFORMATION | | | |
|---------------------|-----------|---------|----------------------|
| 1 | AMOUNT: | 1214.00 | POSTMARKED: N/A |
| | TYPE: | CHECK | RECEIVED: 01/24/2014 |
| | CHECK NO: | 1542 | |

NAME: KAROLYI, STEVE
PO BOX 74353
PHOENIX AZ 85087-1006 US

REMARKS

This receipt was generated by the automated BLM Collections and Billing System and is a paper representation of a portion of the official electronic record contained therein.

AMC 425290

AMC 425284

When recorded please return to:
Clayton Amb
13728 Shirley Dr.
Burnsville, MN 55337

QUITCLAIM DEED

THIS QUITCLAIM DEED, Executed this 15th day of December 2013, by first parties Steve Karolyi (D.B.A Minefinder Gold) whose address is P.O. Box 74353, Phoenix, AZ 85087, to second parties Clayton Amb whose address is 13728 Shirley Dr. Burnsville, MN 55337 and Leslie Amb whose address is 932 146th Ave NE., Portland, ND 58274.


WITNESSETH, That the said first party, for good consideration and for the sum of \$10.00 paid by the second party, the receipt hereby acknowledged, does hereby remise, release and quitclaim unto the second party forever, all the right, title, interest and claim which the first party has in and to the following described placer mining claim, in the County of Pinal, State of Arizona, to wit:

AMC # 425290 Millsite Canyon Gold #2

Exempt per ARS 11-1134 A6

In WITNESS WHEREOF, the said first party has signed and sealed these presents the day and year first above written.


Signed, sealed and delivered:



Steve Karolyi

State of Arizona } Arizona
County of } Yavapai MARICOPA

On this 17 day of December, 2013 before me Steve Karolyi personally appeared, and proved to me on the basis of satisfactory evidence to be the person whose name is subscribed to the within instrument and acknowledged to me that he executed the same in his authorized capacity, and that his signature on the instrument the person, or the entity upon behalf of which the person acted, executed the instrument.

ACKNOWLEDGED by my hand and official notary seal.


Signature



RECEIVED
D.L.M. AZ STATE OFFICE
2013 DEC 18 P 2:51
PHOENIX, AZ

2/10

United States Department of the Interior
Bureau of Land Management
 LANDS/RECREATION & PLANNING
 ONE N CENTRAL AVE
 PHOENIX, AZ 85004 -2203
 Phone: 602-417-9200

Receipt

No: 2933140

| | |
|--|--|
| Transaction #: 3020577 | |
| Date of Transaction: 12/18/2013 | |
| CUSTOMER: | |
| STEVE KAROLYI PO BOX 74353 NEW RIVER, AZ 85087-1006 US | |

| LINE # | QTY | DESCRIPTION | REMARKS | UNIT PRICE | TOTAL |
|--------|-------|--|---------|------------|---------|
| 1 | 1.00 | LOCATABLE MINERALS / MINING CLAIMS-NOT NEW-UNADJUD, ONE AUTH NO. ONLY / MINING CLAIM MONEY RECEIVED CASES: AMC425290/\$70.00 | TRF (7) | - n/a - | 70.00 |
| 2 | 12.00 | LOCATABLE MINERALS / MINING CLAIMS-NEW, UNADJUD, ONE OR MORE AUTH NOS / NEW MINING CLAIM LOCATION FEE \$34 CASES: AMC425919/\$34.00, AMC425920/\$34.00, AMC425921/\$34.00, AMC425922/\$34.00, AMC425923/\$34.00, AMC425924/\$34.00, AMC425925/\$34.00, AMC425926/\$34.00, AMC425927/\$34.00, AMC425928/\$34.00, AMC425929/\$34.00, AMC425930/\$34.00 | | - n/a - | 408.00 |
| 3 | 12.00 | LOCATABLE MINERALS / MINING CLAIMS-NEW, UNADJUD, ONE OR MORE AUTH NOS / NEW MINING CLAIM PROCESSING FEE CASES: AMC425919/\$20.00, AMC425920/\$20.00, AMC425921/\$20.00, AMC425922/\$20.00, AMC425923/\$20.00, AMC425924/\$20.00, AMC425925/\$20.00, AMC425926/\$20.00, AMC425927/\$20.00, AMC425928/\$20.00, AMC425929/\$20.00, AMC425930/\$20.00 | | - n/a - | 240.00 |
| 4 | 12.00 | LOCATABLE MINERALS / MINING CLAIMS-NEW, UNADJUD, ONE OR MORE AUTH NOS / NEW MINING CLAIM MAINT FEE \$140 CASES: AMC425919/\$140.00, AMC425920/\$140.00, AMC425921/\$140.00, AMC425922/\$140.00, AMC425923/\$140.00, AMC425924/\$140.00, AMC425925/\$140.00, AMC425926/\$140.00, AMC425927/\$140.00, AMC425928/\$140.00, | | - n/a - | 1680.00 |

| | | | |
|--|--|--|-------------------|
| AMC425929/\$140.00, AMC425930/\$140.00 | | | |
| TOTAL: | | | \$2,398.00 |

| PAYMENT INFORMATION | | | |
|---------------------|-----------|--|----------------------|
| 1 | AMOUNT: | 2398.00 | POSTMARKED: N/A |
| | TYPE: | CHECK | RECEIVED: 12/18/2013 |
| | CHECK NO: | 1532 | |
| | NAME: | KAROLYI, STEVE PO BOX 74353 NEW RIVER AZ 85087-1006 US | |

| REMARKS |
|---------|
| |

This receipt was generated by the automated BLM Collections and Billing System and is a paper representation of a portion of the official electronic record contained therein.

When recorded please return to:
John Carmack
13949 N. 146th Lane
Surprise, Az 85379

QUITCLAIM DEED

THIS QUITCLAIM DEED, Executed this 12th day of December 2013, by first parties Steve Karolyi, (D.B.A Minefinder Gold) whose address is P.O. Box 74353, Phoenix, AZ 85087, to second party John Carmack whose address is 13949 N. 146th Lane., Surprise, AZ 85379.

WITNESSETH, that the said first party, for good consideration and for the sum of \$10.00 paid by the second party, the receipt hereby acknowledged, does hereby remise, release and quitclaim unto the second party forever, all the right, title, interest and claim which the first party has in and to the following described placer mining claim, in the County of Maricopa, State of Arizona, to wit:

AMC # 425286 Gold Bottle #1

Exempt per ARS 11-1134 A6

In WITNESS WHEREOF, the said first party has signed and sealed these presents the day and year first above written.

Signed, sealed and delivered:


 Steve Karolyi

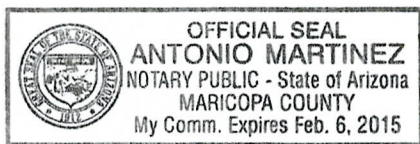
INACCURATE
Lead No.
C

State of Arizona } Arizona
County of } Yavapai/MARICOPA


On this 17th day of December, 2013 before me Steve Karolyi, personally appeared, and proved to me on the basis of satisfactory evidence to be the person whose name is subscribed to the within instrument and acknowledged to me that he executed the same in his authorized capacity, and that his signature on the instrument the person, or the entity upon behalf of which the person acted, executed the instrument.

ACKNOWLEDGED by my hand and official notary seal.


Signature



RECEIVED
B.L.M. AZ STATE OFFICE
2013 DEC 18 P 2:51
PHOENIX, AZ

ENTERED
DEC 19 2013
BY: 

1/20

United States Department of the Interior
Bureau of Land Management
 LANDS/RECREATION & PLANNING
 ONE N CENTRAL AVE
 PHOENIX, AZ 85004 -2203
 Phone: 602-417-9200

Receipt

No: 2933140

| | |
|---|--|
| Transaction #: 3020577 | |
| Date of Transaction: 12/18/2013 | |
| CUSTOMER: | |
| STEVE KAROLYI PO BOX 74353 NEW RIVER,AZ 85087-1006 US | |

| LINE # | QTY | DESCRIPTION | REMARKS | UNIT PRICE | TOTAL |
|--------|-------|---|---------|------------|---------|
| 1 | 1.00 | LOCATABLE MINERALS / MINING CLAIMS-NOT NEW-UNADJUD,ONE AUTH NO. ONLY / MINING CLAIM MONEY RECEIVED CASES: AMC425290/\$70.00 | TRF (7) | - n/a - | 70.00 |
| 2 | 12.00 | LOCATABLE MINERALS / MINING CLAIMS-NEW,UNADJUD, ONE OR MORE AUTH NOS / NEW MINING CLAIM LOCATION FEE \$34 CASES: AMC425919/\$34.00, AMC425920/\$34.00, AMC425921/\$34.00, AMC425922/\$34.00, AMC425923/\$34.00, AMC425924/\$34.00, AMC425925/\$34.00, AMC425926/\$34.00, AMC425927/\$34.00, AMC425928/\$34.00, AMC425929/\$34.00, AMC425930/\$34.00 | | - n/a - | 408.00 |
| 3 | 12.00 | LOCATABLE MINERALS / MINING CLAIMS-NEW,UNADJUD, ONE OR MORE AUTH NOS / NEW MINING CLAIM PROCESSING FEE CASES: AMC425919/\$20.00, AMC425920/\$20.00, AMC425921/\$20.00, AMC425922/\$20.00, AMC425923/\$20.00, AMC425924/\$20.00, AMC425925/\$20.00, AMC425926/\$20.00, AMC425927/\$20.00, AMC425928/\$20.00, AMC425929/\$20.00, AMC425930/\$20.00 | | - n/a - | 240.00 |
| 4 | 12.00 | LOCATABLE MINERALS / MINING CLAIMS-NEW,UNADJUD, ONE OR MORE AUTH NOS / NEW MINING CLAIM MAINT FEE \$140 CASES: AMC425919/\$140.00, AMC425920/\$140.00, AMC425921/\$140.00, AMC425922/\$140.00, AMC425923/\$140.00, AMC425924/\$140.00, AMC425925/\$140.00, AMC425926/\$140.00, AMC425927/\$140.00, AMC425928/\$140.00, | | - n/a - | 1680.00 |

| | | | |
|--|--|--|-------------------|
| AMC425929/\$140.00, AMC425930/\$140.00 | | | |
| TOTAL: | | | \$2,398.00 |

| PAYMENT INFORMATION | | | |
|---------------------|-----------|--|----------------------|
| 1 | AMOUNT: | 2398.00 | POSTMARKED: N/A |
| | TYPE: | CHECK | RECEIVED: 12/18/2013 |
| | CHECK NO: | 1532 | |
| | NAME: | KAROLYI, STEVE PO BOX 74353 NEW RIVER AZ 85087-1006 US | |

| |
|---------|
| REMARKS |
| |

This receipt was generated by the automated BLM Collections and Billing System and is a paper representation of a portion of the official electronic record contained therein.

NOTICE!!

These documents have been scanned!

Do not place un-scanned documents beneath this notice!

Do not remove this notice from this file!

GPO Jacket No. 560-102
Print Order 61540
Rise Business Services, LLC
Job=AZ15 12:00:00 AM



Box Number= AZ15174



Claim Begin-End: AMC316095-AMC316145

4 Annual Filings



AZ15174-6

AMC361830-AMC316548

UNITED STATES
DEPARTMENT OF THE INTERIOR
BUREAU OF LAND MANAGEMENT
**MAINTENANCE FEE PAYMENT FORM FOR
LODE CLAIMS, MILL SITES, AND TUNNEL SITES**

425284

Remitter Name: Terri Kemp
Mailing Address: 1110 Farm to market
City, State, Zip: Libby MT 59923

Check here if this is a change of address.

FOR COUNTY RECORDER'S USE

No. of claims/sites 1
x \$155 per claim/site
Total due BLM \$ 155.00

4260489

1. The maintenance fee may be paid by cash, check, money order, Bureau of Land Management (BLM) Declining Deposit Account, or credit card (VISA, American Express, Discover, or MasterCard). Payments must be remitted to the BLM State Office where your claim or site is recorded and received on or before September 1. If the payment is mailed, the envelope must be postmarked by a bona fide delivery service on or before September 1 and received at the proper BLM State Office within 15 calendar days after the due date. Payments may also be made by telephone using a credit card. A complete listing of BLM State Offices with their addresses and phone numbers can be found at <http://www.blm.gov>.

2. The maintenance fee for the following claim(s)/site(s) applies to the assessment year _____.

| CLAIM/SITE NAME | BLM SERIAL NO. |
|-----------------|----------------|
| Gold Bottle # 2 | Amc 425287 |
| | |
| | |
| | |
| | |
| | |
| | |
| | |
| | |
| | |

RECEIVED
BLM AZ STATE OFFICE
2010 SEP - 5 P 2:01
PHOENIX, ARIZONA

Use a separate sheet for additional claim/site names, serial numbers, and claimant names and addresses.

(Continued on page 2)

ENTERED
SEP 12 2010
BY: RAM

INSTRUCTIONS

1. This is an optional form that may be used to satisfy the requirements for the Bureau of Land Management (BLM) under the provisions of 43 U.S.C. §1744 and 30 U.S.C. §28f and the regulations thereunder (43 CFR part 3834). Since local and State laws may vary, you should contact your local and State agencies where the claims are located to ensure all applicable laws and requirements are satisfied.
2. This form should be used to pay the maintenance fee for lode mining claims, mill sites, and tunnel sites only. To pay the maintenance fee for placer mining claims, use Form 3830-5a.
3. Complete the section for the number of claims and the amount being remitted to the BLM.
4. Enter the year in paragraph 2 for the applicable assessment year.
5. List all mining claim or site names and the BLM serial number associated to the claim or site, if the BLM has notified you what the serial number is. Every attempt should be made to include the current BLM serial number for each claim or site listed.
6. The name and current mailing addresses of the person paying the maintenance fee(s) should be listed at the top of the form. If this is a change of address for a claimant, that should also be noted.
7. If needed, an additional sheet can be used to continue listing claim and site names and BLM serial numbers, or the name and current mailing address of additional claimants.
8. If paying by credit card, you must complete the following credit card information on page 3: (a) exact name on the face of the credit card; (b) amount paid; (c) type of card; (d) credit card number; (e) expiration date of the card; and (f) telephone number. You must also sign on page 3 to show authorization to charge the credit card.

NOTICES

THE PRIVACY ACT and 43 CFR 2.48(d) require that you be furnished with the following information in connection with the information requested by this form.

AUTHORITY: 30 U.S.C. 28f and 43 CFR part 3834 permit collection of the information requested by this form.

PRINCIPAL PURPOSE: The BLM will use the information you provide to record the annual maintenance fee payment for the claims and sites listed and to verify that payment has been made in accordance with 30 U.S.C. 28f and 43 CFR part 3834.

ROUTINE USES: The BLM will only disclose this information in accordance with the provisions at 43 CFR 2.56(b) and (c).

EFFECT OF NOT PROVIDING INFORMATION: Disclosure of the requested information is required by 30 U.S.C. 28f and 43 CFR part 3834 for claimants paying the annual maintenance fee. The use of this specific form when paying the maintenance fee is optional. However, when paying the maintenance fee, it is the requested information on this form that is required to be submitted along with the fee. Failure to submit all the required information will delay the BLM's processing of the information and may preclude the BLM's acceptance of the maintenance fee payment, which may result in forfeiture of the mining claim(s) or site(s) by the claimant.

TERRI KEMP
1110 Farm to market
Libby MT. 59923

LIBBY, MT 59923

31 AUG 2010 PM 11



RECEIVED
BLM AZ STATE OFFICE

2010 SEP -5 P 2:01

PHOENIX, ARIZONA

BLM Arizona State Office
1 North Central Ave.
Phoenix AZ 85004

8500484427



United States Department of the Interior
Bureau of Land Management
 DIV OF LANDS, MINRLS & ENERGY
 ONE N CENTRAL AVE
 PHOENIX, AZ 85004 -4427
 Phone: 602-417-9200

Receipt

No: 4260489

| | |
|--|--|
| Transaction #: 4376107 | |
| Date of Transaction: 09/11/2018 | |
| CUSTOMER: | |
| TERRI KEMP 1110 FARM TO MARKET RD LIBBY,MT 59923-8250 US | |

| LINE # | QTY | DESCRIPTION | REMARKS | UNIT PRICE | TOTAL |
|---------------|------|--|-------------------|------------|-----------------|
| 1 | 1.00 | LOCATABLE MINERALS / MINING CLAIMS- NOT NEW-UNADJUD,ONE AUTH NO. ONLY / MINING CLAIM MONEY RECEIVED CASES: AMC425287/\$155.00 | 2019 MAINT (1) | - n/a - | 155.00 |
| TOTAL: | | | | | \$155.00 |

| PAYMENT INFORMATION | | | |
|---------------------|-----------|---|----------------------|
| 1 | AMOUNT: | 155.00 | POSTMARKED: N/A |
| | TYPE: | CHECK | RECEIVED: 09/05/2018 |
| | CHECK NO: | 1739 | |
| | NAME: | KEMP, TERRI 1110 FARM TO MARKET RD LIBBY MT 59923-8250 US | |

| |
|---------|
| REMARKS |
| |

This receipt was generated by the automated BLM Collections and Billing System and is a paper representation of a portion of the official electronic record contained therein.

Run Date: 07/23/18

Run Time: 04:31 PM

**DEPARTMENT OF THE INTERIOR
BUREAU OF LAND MANAGEMENT
MINING CLAIMS**

MC Maintenance Fees Paid Through the BLM Pay Portal

CBS Receipt: 4205975

Printed For Lead File # AMC425284

Agency Tracking ID: 1530825391

Number of BLM Serial Nr: 1

Assessment Year: 2019

Total Amount Paid: \$155.00

Paid On: 07/05/2018

| Claim Name | BLM Serial No | Lead File No | Amount Paid |
|----------------|---------------|--------------|-------------|
| GOLD BOTTLE #1 | AMC425286 | AMC425284 | \$155.00 |

**United States Department of the Interior
Bureau of Land Management
BUSINESS & SUPPORT SVCS DIV
ONE N CENTRAL AVE SUITE 800
PHOENIX, AZ 85004 -4427
Phone: 602-417-9200**

Receipt

No: 4205975

| | |
|--|--|
| Transaction #: 4320929 | |
| Date of Transaction: 07/05/2018 | |
| CUSTOMER: | |
| JOHN CARMACK 996 WEST MCLEAN DR. WICKENBURG, AZ 85390 US | |

| LINE # | QTY | DESCRIPTION | REMARKS | UNIT PRICE | TOTAL |
|---------------|------|--|---------|------------|-----------------|
| 1 | 1.00 | LOCATABLE MINERALS / MINING CLAIMS- NOT NEW-UNADJUD, ONE AUTH NO. ONLY / MINING CLAIM MONEY RECEIVED CASES: AMC425286/\$155.00 | | - n/a - | 155.00 |
| TOTAL: | | | | | \$155.00 |

| PAYMENT INFORMATION | | | |
|---|---------------|---|----------------------|
| NOTE: Items will appear on credit card statement as "BLM O Mining Claim". | | | |
| 1 | AMOUNT: | 155.00 | POSTMARKED: N/A |
| | TYPE: | CREDIT CARD | RECEIVED: 07/05/2018 |
| | NAME: | JOHN CARMACK 996 WEST MCLEAN DR. WICKENBURG AZ 85390 US | |
| | CARD NO: | XXXXXXXXXXXX1868 | AUTH CODE: 917330 |
| | NAME ON CARD: | JOHN CARMACK | |
| | SIGNATURE: | | |

| |
|---------|
| REMARKS |
| |

This receipt was generated by the automated BLM Collections and Billing System and is a paper representation of a portion of the official electronic record contained therein.

UNITED STATES
DEPARTMENT OF THE INTERIOR
BUREAU OF LAND MANAGEMENT

FORM APPROVED
OMB NO.: 1004-0114
Expires: January 31, 2020

AFFIDAVIT OF ANNUAL ASSESSMENT WORK

412420

425284

WHEN RECORDED, MAIL DOCUMENT TO:

NAME: Clayton D. Amb

ADDRESS: N6687 530th St.

CITY, STATE, ZIP: Menomonie, WI 54751

FOR COUNTY RECORDER'S USE

No. of Claims 2

x \$10/claim

Total due BLM \$ 20.00

TO ALL WHOM IT MAY CONCERN:

1. The undersigned certifies that at least \$100 per claim was expended for development, labor and improvements, or equivalent value added, as the annual assessment work for the assessment year ending September 1, 2017 for the following contiguous unpatented mining claim(s), located in the County of Pinal, in the State of Arizona.

| BLM Serial No. | Name of Claim | Tp Rg Sec Mer | | | | County Recordation Book and Page No. | Co. Recording Date |
|----------------|-------------------------|------------------------|------|----|----|--------------------------------------|--------------------|
| | | Example: 13N 5E 14 MDM | | | | | |
| AMC 412422 | Super #3 | 10S | 120E | 28 | 14 | | |
| AMC 425290 | Millsite Canyon Gold #2 | 10S | 110E | 09 | 14 | | |
| | | | | | | | |
| | | | | | | | |
| | | | | | | | |
| | | | | | | | |
| | | | | | | | |
| | | | | | | | |
| | | | | | | | |
| | | | | | | | |

RECEIVED
 PHOENIX, ARIZONA
 JAN DEC 28 P 2:15

4057055

JAN 08 2018
BY: RAM

2. Type of labor and improvements (specify what was done and give the total value for that labor and improvement to show at least \$100 for each claim). If a geological, geochemical, or geophysical survey was performed, as per 30 U.S.C. 28-1, reference the title of the report of survey, give cost and date of the survey and report, and indicate it was filed with the County Recorder:

| Description of Work Performed | Value of Work Performed | Date Work Was Performed |
|--|-------------------------|-------------------------|
| Trash removal, trail maintenance, panning, mineral prospecting | \$350 | Feb 18-20, 2017 |
| | | |
| | | |
| | | |
| | | |

3. Name and mailing address of each person who performed the labor and improvements:

Name (please print)

Clayton Amb

Leslie Amb

Current Mailing Address (please print)

N6687 530th St., Menomonie, WI 54751

932 146th Ave. NE, Portland, ND 58274

4. Name and mailing address of each person who holds and claims the subject mining claim(s) for the valuable minerals contained therein. Be sure to indicate if there is a change of address:

Name (please print)

Clayton Amb

Leslie Amb

Current Mailing Address (please print)

N6687 530th St., Menomonie, WI 54751

932 146th. Ave. NE, Portland, ND 58274

RECEIVED
 PHOENIX, ARIZONA
 2017 DEC 28 P 2:15

5. The undersigned testifies that on the date of 26 Dec, 2017, all monuments required by law were erected upon the subject claim(s), and all notices required by law were posted on the subject claim(s) or copies thereof were in place, and at said date, each corner monument bore or contained

markings sufficient to appropriately designate the corner of the claim to which it pertains and the name of the claim(s).

I hereby certify under penalty of perjury under the laws of the State of Arizona that the foregoing statements are true and correct:

Clayton A. Smith
(Signature of person responsible for above statement)

Date: 26/12/2017

Title 18 U.S.C. 1001 and 43 U.S.C. 1212 make it a crime for any person knowingly and willfully to make to any department or agency of the United States any false, fictitious or fraudulent statements or representations as to any matter within its jurisdiction.

Notary Block

SUBSCRIBED AND SWORN TO before me, this 26 day of December 2017

By: Amy Thor
(Signature of Affiant)

Title: Notary

My Commission Expires: 04/06/2018



INSTRUCTIONS

1. This is an optional form that may be used to satisfy the requirements for the Bureau of Land Management (BLM) under the provisions of 43 U.S.C. §1744 and 30 U.S.C. §28-28d and the regulations thereunder (43 CFR part 3835). Since local and State laws may vary, you should contact your local and State agencies where the claims are located to ensure all applicable laws and requirements are satisfied.
2. The claimant(s) must fill in the date in paragraph 1 for the applicable assessment year and the county and state where the claims are located.
3. All claim names, BLM serial numbers, legal descriptions, and original county recording information must be listed for the claims pertaining to this assessment notice.
4. The claimant(s) must complete paragraph 2 listing all labor or improvements which was performed on or did benefit the subject mining claims. The value and date of the labor or improvements must also be listed. The total amount of labor or improvements can be listed, but the total expenditure must equal at least \$100 for each claim.
5. The names and current mailing addresses of the person(s) performing the labor shall be listed in paragraph 3.
6. The name and current mailing address of each owner (claimant) of the claims shall be listed in paragraph 4. The mailing address shall be the owner's address and not the address of an agent or anyone representing the claimant. Be sure to note if there has been a change of address.
7. Paragraph 5 shall be completed to show the date it was verified that all monuments required by law were properly erected, all notices were posted, and that corners were appropriately designated for all claims listed.
8. An exact legible reproduction or duplicate (other than microfilm or other electronic media) of this affidavit or another type of affidavit of assessment work that you file or will file in the county where each claim is located, must be filed with the BLM on or before December 30 of the calendar year in which the assessment year ends. For mill or tunnel sites, a separate notice of intent to hold must be filed with the BLM on or before December 30. Requirements for filing a notice of intent to hold can be found at 43 CFR 3835.33.
9. A processing fee of \$10 for each claim listed must be remitted to the BLM along with this or any other affidavit of assessment work.

2017 DEC 28 P 2:15

RECEIVED
BLM AT STATE OFFICE

UNITED STATES
DEPARTMENT OF THE INTERIOR
BUREAU OF LAND MANAGEMENT

FORM APPROVED
OMB NO.: 1004-0114
Expires: January 31, 2020

AFFIDAVIT OF ANNUAL ASSESSMENT WORK

WHEN RECORDED, MAIL DOCUMENT TO:

NAME: Clayton D. Amb

ADDRESS: N6687 530th St.

CITY, STATE, ZIP: Menomonie, WI 54751

FOR COUNTY RECORDER'S USE

No. of Claims 3
x \$10/claim
Total due BLM \$ 30.00

TO ALL WHOM IT MAY CONCERN:

- The undersigned certifies that at least \$100 per claim was expended for development, labor and improvements, or equivalent value added, as the annual assessment work for the assessment year ending September 1, 2017 for the following contiguous unpatented mining claim(s), located in the County of Yavapai, in the State of Arizona.

| BLM Serial No. | Name of Claim | Tp Rg Sec Mer | | | | County Recordation Book and Page No. | Co. Recording Date |
|----------------|-------------------|------------------------|-----|----|----|---|-----------------------|
| | | Example: 13N 5E 14 MDM | | | | | |
| AMC 412361 | Happenstance | 120N | 10W | 05 | 14 | | |
| AMC 425548 | Rainbow's End #19 | 70N | 30W | 08 | 14 | | |
| AMC 426066 | Outlaw #1 | 70N | 30W | 05 | 14 | | |
| | | | | | | | |
| | | | | | | | |
| | | | | | | | |
| | | | | | | | |
| | | | | | | | |
| | | | | | | | |
| | | | | | | | |

RECEIVED
 PHOENIX ARIZONA
 2017 DEC 28 P 2:16

2. Type of labor and improvements (specify what was done and give the total value for that labor and improvement to show at least \$100 for each claim). If a geological, geochemical, or geophysical survey was performed, as per 30 U.S.C. 28-1, reference the title of the report of survey, give cost and date of the survey and report, and indicate it was filed with the County Recorder:

| Description of Work Performed | Value of Work Performed | Date Work Was Performed |
|--|-------------------------|-------------------------|
| Trash removal, trail maintenance, panning, mineral prospecting | \$500.00 | Feb 21-23, 2017 |
| | | |
| | | |
| | | |
| | | |

3. Name and mailing address of each person who performed the labor and improvements:

Name (please print)
Clayton Amb

Current Mailing Address (please print)
N6687 530th St., Menomonie, WI 54751

Leslie Amb

932 146th Ave. NE, Portland, ND 58274

4. Name and mailing address of each person who holds and claims the subject mining claim(s) for the valuable minerals contained therein. Be sure to indicate if there is a change of address:

Name (please print)
Clayton Amb

Current Mailing Address (please print)
N6687 530th St., Menomonie, WI 54751

Leslie Amb

932 146th. Ave. NE, Portland, ND 58274

PLN RECEIVED
 2017 DEC 28 P 2:14
 PHOENIX, ARIZONA

5. The undersigned testifies that on the date of 26 December, 2017, all monuments required by law were erected upon the subject claim(s), and all notices required by law were posted on the subject claim(s) or copies thereof were in place, and at said date, each corner monument bore or contained

markings sufficient to appropriately designate the corner of the claim to which it pertains and the name of the claim(s).

I hereby certify under penalty of perjury under the laws of the State of Arizona that the foregoing statements are true and correct:

[Handwritten Signature]

Date: 26/12/2017

(Signature of person responsible for above statement)

Title 18 U.S.C. 1001 and 43 U.S.C. 1212 make it a crime for any person knowingly and willfully to make to any department or agency of the United States any false, fictitious or fraudulent statements or representations as to any matter within its jurisdiction.

Notary Block

SUBSCRIBED AND SWORN TO before me, this 26 day of December 20 17

By: [Signature]
(Signature of Affiant)

Title: Notary

My Commission Expires: 04/06/2018



INSTRUCTIONS

1. This is an optional form that may be used to satisfy the requirements for the Bureau of Land Management (BLM) under the provisions of 43 U.S.C. §1744 and 30 U.S.C. §28-28d and the regulations thereunder (43 CFR part 3835). Since local and State laws may vary, you should contact your local and State agencies where the claims are located to ensure all applicable laws and requirements are satisfied.
2. The claimant(s) must fill in the date in paragraph 1 for the applicable assessment year and the county and state where the claims are located.
3. All claim names, BLM serial numbers, legal descriptions, and original county recording information must be listed for the claims pertaining to this assessment notice.
4. The claimant(s) must complete paragraph 2 listing all labor or improvements which was performed on or did benefit the subject mining claims. The value and date of the labor or improvements must also be listed. The total amount of labor or improvements can be listed, but the total expenditure must equal at least \$100 for each claim.
5. The names and current mailing addresses of the person(s) performing the labor shall be listed in paragraph 3.
6. The name and current mailing address of each owner (claimant) of the claims shall be listed in paragraph 4. The mailing address shall be the owner's address and not the address of an agent or anyone representing the claimant. Be sure to note if there has been a change of address.
7. Paragraph 5 shall be completed to show the date it was verified that all monuments required by law were properly erected, all notices were posted, and that corners were appropriately designated for all claims listed.
8. An exact legible reproduction or duplicate (other than microfilm or other electronic media) of this affidavit or another type of affidavit of assessment work that you file or will file in the county where each claim is located, must be filed with the BLM on or before December 30 of the calendar year in which the assessment year ends. For mill or tunnel sites, a separate notice of intent to hold must be filed with the BLM on or before December 30. Requirements for filing a notice of intent to hold can be found at 43 CFR 3835.33.
9. A processing fee of \$10 for each claim listed must be remitted to the BLM along with this or any other affidavit of assessment work.

2017 DEC 28 P 2:16
RECEIVED
BLM AZ STATE OFFICE

PRESS FIRMLY TO SEAL



PRESS FIRMLY TO SEAL

CPU



U.S. POSTAGE \$23.95 EXLS 0007 Orig: 54751 Dest: 85004 12/27/17 11082053 06 2S

PRIORITY MAIL EXPRESS

OUR FASTEST SERVICE IN THE U.S.

WHEN USED INTERNATIONALLY, A CUSTOMS DECLARATION LABEL MAY BE REQUIRED.



EP13L July 2013 OD: 15 x 9.5



PS10001000059



EK160664627US



PRIORITY MAIL EXPRESS

WRITE FIRMLY TO MAKE ALL COPIES LEGIBLE.

CUSTOMER USE ONLY FROM: (PLEASE PRINT) PHONE (760) 944-9447 CLAYTON AMB 16687 550TH ST. MENOMONIE, WI 54751 PAYMENT BY ACCOUNT (if applicable) DELIVERY OPTIONS (Customer Use Only) TO: (PLEASE PRINT) PHONE () BUREAU OF LAND MANAGEMENT ARIZONA OFFICE ONE WILSON CENTRAL AVE. STE 800 PHOENIX, AZ 85004-4127

ORIGIN (POSTAL SERVICE USE ONLY) 1-Day 2-Day Military DPO PO ZIP Code Scheduled Delivery Date (MM/DD/YY) Postage \$ 23.95 Date Accepted (MM/DD/YY) Scheduled Delivery Time 10:30 AM 3:00 PM 12 NOON Insurance Fee COD Fee Time Accepted 10:30 AM Delivery Fee Return Receipt Fee Live Animal Transportation Fee Weight Flat Rate Sunday/Holiday Premium Fee Total Postage & Fees \$ 28.90 DELIVERY (POSTAL SERVICE USE ONLY) Delivery Attempt (MM/DD/YY) Time Employee Signature

† money back Guarantee for U.S. destinations only.

VISIT US AT USPS.COM ORDER FREE SUPPLIES ONLINE



This packaging is the property of the U.S. Postal Service and is provided solely for use in sending Priority Mail Express shipments. Misuse may be a violation of federal law. This packaging is not for resale. EP131 © U.S. Postal Service, July 2013. All rights reserved.

PRIORITY ★ MAIL ★ EXPRESS™



FLAT RATE ENVELOPE
FLAT RATE ★ ANY WEIGHT*

PHOENIX, ARIZONA

2017 DEC 28 P 2:14

RECEIVED
BLM AZ STATE OFFICE



95001000010001

EP13L July 2013
OD: 15 x 9.5

Priority Mail Flat Rate Guarantee to U.S., select APO/FPO/DPO, and select International destinations. See DMM and IMM at pe.usps.com for complete details. For international shipments, the maximum weight is 4 lbs.

United States Department of the Interior
Bureau of Land Management
 DIV OF LANDS, MINRLS & ENERGY
 ONE N CENTRAL AVE
 PHOENIX, AZ 85004 -4427
 Phone: 602-417-9200

Receipt

No: 4057055

| | |
|---|--|
| Transaction #: 4168608 | |
| Date of Transaction: 01/02/2018 | |
| CUSTOMER: | |
| CLAYTON AMB N6687 530TH ST MENOMONIE MENOMONIE, WI 54751-5595 US | |

| LINE # | QTY | DESCRIPTION | REMARKS | UNIT PRICE | TOTAL |
|---------------|------|---|------------|------------|----------------|
| 1 | 1.00 | LOCATABLE MINERALS / MINING CLAIMS- NOT NEW-UNADJUD, ONE AUTH NO. ONLY / MINING CLAIM MONEY RECEIVED CASES: AMC412422/\$50.00 | POL 2017/5 | - n/a - | 50.00 |
| TOTAL: | | | | | \$50.00 |

| PAYMENT INFORMATION | | | | | |
|---------------------|-----------|---|-------------|------------|--|
| 1 | AMOUNT: | 20.00 | POSTMARKED: | N/A | |
| | TYPE: | CHECK | RECEIVED: | 01/02/2018 | |
| | CHECK NO: | 2054 | | | |
| | NAME: | AMB, CLAYTON N6687 530TH ST MENOMONIE MENOMONIE WI 54751-5595 US | | | |
| 2 | AMOUNT: | 30.00 | POSTMARKED: | N/A | |
| | TYPE: | CHECK | RECEIVED: | 01/02/2018 | |
| | CHECK NO: | 2055 | | | |
| | NAME: | AMB, CLAYTON N6687 530TH ST MENOMONIE MENOMONIE WI 54751-5595 US | | | |

This receipt was generated by the automated BLM Collections and Billing System and is a paper representation of a portion

Run Date: 09/05/17

Run Time: 02:33 PM

**DEPARTMENT OF THE INTERIOR
BUREAU OF LAND MANAGEMENT
MINING CLAIMS**

MC Maintenance Fees Paid Through the BLM Pay Portal

CBS Receipt: 3969953

Printed For Lead File # AMC425284

Agency Tracking ID: 1504284916

Number of BLM Serial Nr: 2

Assessment Year: 2018, ~~2019~~

Paid On: 09/01/2017

Total Amount Paid: \$310.00

| Claim Name | BLM Serial No | Lead File No | Amount Paid |
|--------------------|---------------|--------------|-------------|
| TWIN HILLS GOLD #1 | AMC425294 | AMC425284 | \$310.00 |

United States Department of the Interior
Bureau of Land Management
 BUSINESS & SUPPORT SVCS DIV
 ONE N CENTRAL AVE SUITE 800
 PHOENIX, AZ 85004 -4427
 Phone: 602-417-9200

Receipt

No: 3969953

| | |
|--|---|
| Transaction #: 4079865 | |
| Date of Transaction: 09/01/2017 | |
| CUSTOMER: | |
| | PHILLIP BLUNCK 2180 E 1900 N HAMER, ID 83425 US |

| LINE # | QTY | DESCRIPTION | REMARKS | UNIT PRICE | TOTAL |
|---------------|------|--|---------|------------|-----------------|
| 1 | 1.00 | LOCATABLE MINERALS / MINING CLAIMS- NOT NEW-UNADJUD, ONE AUTH NO. ONLY / MINING CLAIM MONEY RECEIVED CASES: AMC425294/\$155.00 | | - n/a - | 155.00 |
| TOTAL: | | | | | \$155.00 |

| PAYMENT INFORMATION | | | |
|---|---------------|--|----------------------|
| NOTE: Items will appear on credit card statement as "BLM O Mining Claim". | | | |
| 1 | AMOUNT: | 155.00 | POSTMARKED: N/A |
| | TYPE: | CREDIT CARD | RECEIVED: 09/01/2017 |
| | NAME: | PHILLIP BLUNCK 2180 E 1900 N HAMER ID 83425 US | |
| | CARD NO: | XXXXXXXXXXXX6295 | AUTH CODE: 894174 |
| | NAME ON CARD: | PHILLIP BLUNCK | |
| | EXPIRES: | 08/2019 | |
| | SIGNATURE: | | |

| |
|---------|
| REMARKS |
| |

This receipt was generated by the automated BLM Collections and Billing System and is a paper representation of a portion of the official electronic record contained therein.

United States Department of the Interior
Bureau of Land Management
 BUSINESS & SUPPORT SVCS DIV
 ONE N CENTRAL AVE SUITE 800
 PHOENIX, AZ 85004 -4427
 Phone: 602-417-9200

Receipt

No: 3969957

| | |
|--|--|
| Transaction #: 4079869 | |
| Date of Transaction: 09/01/2017 | |
| CUSTOMER: | |
| TERRI KEMP 1110 FARM TO MARKET LIBBY,MT 59923 US | |

| LINE # | QTY | DESCRIPTION | REMARKS | UNIT PRICE | TOTAL |
|---------------|------|---|---------|------------|-----------------|
| 1 | 1.00 | LOCATABLE MINERALS / MINING CLAIMS- NOT NEW-UNADJUD,ONE AUTH NO. ONLY / MINING CLAIM MONEY RECEIVED CASES: AMC425287/\$155.00 | | - n/a - | 155.00 |
| TOTAL: | | | | | \$155.00 |

| PAYMENT INFORMATION | | | |
|---|---------------|--|----------------------|
| NOTE: Items will appear on credit card statement as "BLM O Mining Claim". | | | |
| 1 | AMOUNT: | 155.00 | POSTMARKED: N/A |
| | TYPE: | CREDIT CARD | RECEIVED: 09/01/2017 |
| | NAME: | TERRI KEMP 1110 FARM TO MARKET LIBBY MT 59923 US | |
| | CARD NO: | XXXXXXXXXXXX6083 | AUTH CODE: 571167 |
| | NAME ON CARD: | TERRI KEMP | |
| | EXPIRES: | 03/2020 | |
| | SIGNATURE: | | |

| |
|---------|
| REMARKS |
| |

This receipt was generated by the automated BLM Collections and Billing System and is a paper representation of a portion of the official electronic record contained therein.

UNITED STATES
DEPARTMENT OF THE INTERIOR
BUREAU OF LAND MANAGEMENT
MAINTENANCE FEE WAIVER CERTIFICATION

493 JK

AMC 412420
412357
425284
425548
FORM APPROVED 426066
OMB NO. 1004-0114
Expires: January 31, 2020

SEE INSTRUCTIONS ON PAGE 2

- This small miner waiver is filed for the assessment year beginning on September 1, 2017 and ending on September 1, 2018.
- The undersigned and all related parties owned ten or fewer mining claims, mill, or tunnel sites located and maintained on Federal lands in the United States of America on September 1, 2017.
- The undersigned have performed the assessment work required by law for each mining claim listed prior to filing this waiver and understand that by filing this form, the undersigned must file an affidavit of assessment work with the Bureau of Land Management (BLM) by the December 30th following the filing of this waiver.
- The undersigned understand that if the assessment work obligation has not yet come due under 30 U.S.C. 28 (for those claims in their first assessment year only), a notice of intent to hold reciting this condition must be recorded by the December 30th following the filing of this waiver.
- The undersigned understand that mill and tunnel sites may also be listed on this waiver and be waived from payment of the maintenance fee, and that a notice of intent to hold for these sites is required to be filed with the BLM by the December 30th following the filing of this waiver.
- The undersigned understand and acknowledge that pursuant to 43 U.S.C. 1212 and 18 U.S.C. 1001, the filing or recording of a false, fictitious, or fraudulent document with the BLM may result in a fine of up to \$250,000, a prison term not to exceed five years, or both.
- The mining claims, mill or tunnel sites for which this waiver from payment of the maintenance fees is requested are:

| CLAIM OR SITE NAME | BLM RECORDATION SERIAL NUMBER |
|----------------------------|-------------------------------|
| 1. Super #3 | AMC412422 |
| 2. Happenstance | AMC412361 |
| 3. Outlaw #1 | AMC426066 |
| 4. Rainbow's End #19 | AMC425548 |
| 5. Millsite Canyon Gold #2 | AMC425290 |
| 6. | |
| 7. | |
| 8. | |
| 9. | |
| 10. | |

RECEIVED
BLM AZ STATE OFFICE
2017 AUG 31 PM 2:36
PHOENIX, ARIZONA

The owner(s) (claimants) of the above mining claims and sites are:

Clayton Amb

(Owner's Name - Please Print)
N6687 530th St.

(Owner's Mailing Address)

Clayton Amb

(Owner's Signature)
Menomonie WI 54571

(City) (State) (Zip Code)

Leslie Amb

(Owner's Name - Please Print)
932 146th Ave. NE

(Owner's Mailing Address)

Leslie Amb

(Owner's Signature)
Portland ND 58274

(City) (State) (Zip Code)

(Owner's Name - Please Print)

(Owner's Mailing Address)

(Owner's Signature)

(City) (State) (Zip Code)

(Owner's Name - Please Print)

(Owner's Mailing Address)

(Owner's Signature)

(City) (State) (Zip Code)

(Continued on page 2)

483
ENTERED
SEP 13 2017
BY: *m*

nwv

Run Date: 07/20/17

Run Time: 10:48 AM

**DEPARTMENT OF THE INTERIOR
BUREAU OF LAND MANAGEMENT
MINING CLAIMS**

MC Maintenance Fees Paid Through the BLM Pay Portal

CBS Receipt: 3884446

Printed For Lead File # AMC425284

Agency Tracking ID: 1499711800

Assessment Year: 2018

Number of BLM Serial Nr: 1

Paid On: 07/10/2017

Total Amount Paid: \$155.00

| Claim Name | BLM Serial No | Lead File No | Amount Paid |
|----------------|---------------|--------------|-------------|
| GOLD BOTTLE #1 | AMC425286 | AMC425284 | \$155.00 |

United States Department of the Interior
Bureau of Land Management
 BUSINESS & SUPPORT SVCS DIV
 ONE N CENTRAL AVE SUITE 800
 PHOENIX, AZ 85004 -4427
 Phone: 602-417-9200

Receipt

No: 3884446

| | |
|--|--|
| Transaction #: 3993627 | |
| Date of Transaction: 07/10/2017 | |
| CUSTOMER: | |
| JOHN CARMACK 996 W MCLEAN DR WICKENBURG, AZ 85390 US | |

| LINE # | QTY | DESCRIPTION | REMARKS | UNIT PRICE | TOTAL |
|---------------|------|---|---------|------------|-----------------|
| 1 | 1.00 | LOCATABLE MINERALS / MINING CLAIMS- NOT NEW-UNADJUD, ONE AUTH NO. ONLY / MINING CLAIM MONEY RECEIVED CASES: AMC425286/\$155.00 | | - n/a - | 155.00 |
| TOTAL: | | | | | \$155.00 |

| PAYMENT INFORMATION | | | |
|---|---------------|---|----------------------|
| NOTE: Items will appear on credit card statement as "BLM O Mining Claim". | | | |
| 1 | AMOUNT: | 155.00 | POSTMARKED: N/A |
| | TYPE: | CREDIT CARD | RECEIVED: 07/10/2017 |
| | NAME: | JOHN CARMACK 996 W MCLEAN DR WICKENBURG AZ 85390 US | |
| | CARD NO: | XXXXXXXXXXXX2362 | AUTH CODE: 490690 |
| | NAME ON CARD: | JOHN CARMACK | |
| | EXPIRES: | 12/2019 | |
| | SIGNATURE: | | |

| |
|---------|
| REMARKS |
| |

This receipt was generated by the automated BLM Collections and Billing System and is a paper representation of a portion of the official electronic record contained therein.

UNITED STATES
DEPARTMENT OF THE INTERIOR
BUREAU OF LAND MANAGEMENT

FORM APPROVED
OMB NO.: 1004-0114
Expires: October 31, 2016

412420

425284

AFFIDAVIT OF ANNUAL ASSESSMENT WORK

WHEN RECORDED, MAIL DOCUMENT TO:

NAME: Clayton D. Amb

ADDRESS: N6687 530th St.

CITY, STATE, ZIP: Menomonie, WI 54751

FOR COUNTY RECORDER'S USE

No. of Claims 2

x \$10/claim

Total due BLM \$ 20.00

TO ALL WHOM IT MAY CONCERN:

3733241 *ECG*

1. The undersigned certifies that at least \$100 per claim was expended for development, labor and improvements, or equivalent value added, as the annual assessment work for the assessment year ending September 1, 2016 for the following contiguous unpatented mining claim(s), located in the County of Pinal, in the State of Arizona.

| BLM Serial No. | Name of Claim | Tp Rg Sec Mer | | | | County Recordation Book and Page No. | Date |
|----------------|-------------------------|------------------------|------|----|----|---|------|
| | | Example: 13N 5E 14 MDM | | | | | |
| AMC412422 | Super #3 | 10S | 120E | 28 | 14 | | |
| AMC425290 | Millsite Canyon Gold #2 | 10S | 110E | 09 | 14 | | |
| | | | | | | | |
| | | | | | | | |
| | | | | | | | |
| | | | | | | | |
| | | | | | | | |
| | | | | | | | |
| | | | | | | | |
| | | | | | | | |

PHOENIX, ARIZONA
 2016 DEC 29 P 2:48
 COUNTY RECORDER

2. Type of labor and improvements (specify what was done and give the total value for that labor and improvement to show at least \$100 for each claim). If a geological, geochemical, or geophysical survey was performed, as per 30 U.S.C. 28-1, reference the title of the report of survey, give cost and date of the survey and report, and indicate it was filed with the County Recorder:

| Description of Work Performed | Value of Work Performed | Date Work Was Performed |
|---|-------------------------|-------------------------|
| Trash removal, Trail maintenance, mineral prospecting, sampling & panning | \$500.00 | 22 & 23 Feb 2016 |
| | | |
| | | |
| | | |
| | | |

3. Name and mailing address of each person who performed the labor and improvements:

Name (please print)

Clayton D. Amb

Leslie Amb

Current Mailing Address (please print)

N6687 530th St., Menomonie, WI 54751

932 146th Ave. NE, Portland, ND 58274

4. Name and mailing address of each person who holds and claims the subject mining claim(s) for the valuable minerals contained therein. Be sure to indicate if there is a change of address:

Name (please print)

Clayton D. Amb

Leslie Amb

Current Mailing Address (please print)

N6687 530th St., Menomonie, WI 54751 (CHANGE OF ADDRESS)

932 146th Ave. NE, Portland, ND 58274

2018 DEC 29 PM 2:19
 TULSA COUNTY RECORDER
 TULSA, OKLAHOMA

5. The undersigned testifies that on the date of December 27th, 2016, all monuments required by law were erected upon the subject claim(s), and all notices required by law were posted on the subject claim(s) or copies thereof were in place, and at said date, each corner monument bore or contained

markings sufficient to appropriately designate the corner of the claim to which it pertains and the name of the claim(s).

I hereby certify under penalty of perjury under the laws of the State of Wisconsin that the foregoing statements are true and correct:

Clayton A. Amb Date: 12/27/2016
(Signature of person responsible for above statement)

Title 18 U.S.C. 1001 and 43 U.S.C. 1212 make it a crime for any person knowingly and willfully to make to any department or agency of the United States any false, fictitious or fraudulent statements or representations as to any matter within its jurisdiction.


Notary Block

SUBSCRIBED AND SWORN TO before me, this 27th day of December 2016

By: Tiffany Jensen
(Signature of Affiant)

Title: Notary Public

My Commission Expires: 6/19/20



INSTRUCTIONS

1. This is an optional form that may be used to satisfy the requirements for the Bureau of Land Management (BLM) under the provisions of 43 U.S.C. §1744 and 30 U.S.C. §28-28d and the regulations thereunder (43 CFR part 3835). Since local and State laws may vary, you should contact your local and State agencies where the claims are located to ensure all applicable laws and requirements are satisfied.
2. The claimant(s) must fill in the date in paragraph 1 for the applicable assessment year and the county and state where the claims are located.
3. All claim names, BLM serial numbers, legal descriptions, and original county recording information must be listed for the claims pertaining to this assessment notice.
4. The claimant(s) must complete paragraph 2 listing all labor or improvements which was performed on or did benefit the subject mining claims. The value and date of the labor or improvements must also be listed. The total amount of labor or improvements can be listed, but the total expenditure must equal at least \$100 for each claim.
5. The names and current mailing addresses of the person(s) performing the labor shall be listed in paragraph 3.
6. The name and current mailing address of each owner (claimant) of the claims shall be listed in paragraph 4. The mailing address shall be the owner's address and not the address of an agent or anyone representing the claimant. Be sure to note if there has been a change of address.
7. Paragraph 5 shall be completed to show the date it was verified that all monuments required by law were properly erected, all notices were posted, and that corners were appropriately designated for all claims listed.
8. An exact legible reproduction or duplicate (other than microfilm or other electronic media) of this affidavit or another type of affidavit of assessment work that you file or will file in the county where each claim is located, must be filed with the BLM on or before December 30 of the calendar year in which the assessment year ends. For mill or tunnel sites, a separate notice of intent to hold must be filed with the BLM on or before December 30. Requirements for filing a notice of intent to hold can be found at 43 CFR 3835.33.
9. A processing fee of \$10 for each claim listed must be remitted to the BLM along with this or any other affidavit of assessment work.

NOTICES

THE PRIVACY ACT and 43 CFR 2.48(d) require that you be furnished with the following information in connection with the information requested by this form.

AUTHORITY: 30 U.S.C. §28-28d and 43 CFR part 3835 permit collection of the information requested by this form.

PRINCIPAL PURPOSE: The BLM will use the information you provide to document compliance with 43 U.S.C. 1744 and that assessment work has been completed in accordance with 30 U.S.C. § 28-28d and 43 CFR part 3835 in lieu of paying the maintenance fee for the mining claims listed on this form.

ROUTINE USES: The BLM will only disclose this information in accordance with the provisions at 43 CFR 2.56(b) and (c).

EFFECT OF NOT PROVIDING INFORMATION: Disclosure of the requested information is required by 30 U.S.C. § 28-28d and 43 CFR part 3835 for claimants qualified to perform assessment work in lieu of paying the maintenance fee. Failure to submit all the requested information or to complete this form will delay the BLM's processing of the form and may preclude the BLM's acceptance of the assessment work information, which may result in forfeiture of the mining claim(s) by the claimant.

THE PAPERWORK REDUCTION ACT requires us to inform you that:

Use of this form is optional. You must perform assessment if a waiver to pay the maintenance fee has been requested. This form is provided to help you attest that annual assessment work has been completed in lieu of paying the maintenance fee for your claim(s). Submission of the requested information is necessary to obtain or retain a benefit.

You do not have to respond to this or any other Federal agency-sponsored information collection unless it displays a valid OMB control number.

BURDEN HOURS STATEMENT: The estimated public reporting burden for this form is 30 minutes per response, including the time for reviewing instructions, gathering and maintaining data, and completing and reviewing the form. You may submit comments regarding the burden estimate or any other aspect of this form to: U.S. Department of the Interior, Bureau of Land Management (1004-0114), Bureau Information Collection Clearance Officer (WO-630), 1849 C Street, N.W., Room 2134LM, Washington, D.C. 20240.

RECEIVED
2016 DEC 29 P 2:49
PHOENIX, ARIZONA

United States Department of the Interior
Bureau of Land Management
 DIV OF LANDS, MINRLS & ENERGY
 ONE N CENTRAL AVE
 PHOENIX, AZ 85004 -4427
 Phone: 602-417-9200

Receipt

No: 3733241

| | |
|---|--|
| Transaction #: 3838617 | |
| Date of Transaction: 12/30/2016 | |
| CUSTOMER: | |
| CLAYTON AMB N6687 530TH ST MENOMONIE MENOMONIE, WI 54751-5595 US | |

| LINE # | QTY | DESCRIPTION | REMARKS | UNIT PRICE | TOTAL |
|---------------|------|---|-----------------|------------|----------------|
| 1 | 1.00 | LOCATABLE MINERALS / MINING CLAIMS- NOT NEW-UNADJUD, ONE AUTH NO. ONLY / MINING CLAIM MONEY RECEIVED CASES: AMC412422/\$20.00 | 2016 POL (2) | - n/a - | 20.00 |
| TOTAL: | | | | | \$20.00 |

| PAYMENT INFORMATION | | | | | |
|---------------------|-----------|---|-------------|------------|--|
| 1 | AMOUNT: | 20.00 | POSTMARKED: | 12/28/2016 | |
| | TYPE: | CHECK | RECEIVED: | 12/29/2016 | |
| | CHECK NO: | 2024 | | | |
| | NAME: | AMB, CLAYTON N6687 530TH ST MENOMONIE MENOMONIE WI 54751-5595 US | | | |

| |
|---------|
| REMARKS |
| |

This receipt was generated by the automated BLM Collections and Billing System and is a paper representation of a portion of the official electronic record contained therein.

ENTERED
 JAN - 3 2017
 BY: *[Signature]*

UNITED STATES
DEPARTMENT OF THE INTERIOR
BUREAU OF LAND MANAGEMENT

549

412357 425548
412420 426066
425284

FORM APPROVED
OMB NO. 1004-0114
Expires: October 31, 2016

MAINTENANCE FEE WAIVER CERTIFICATION

SEE INSTRUCTIONS ON PAGE 2

1. This small miner waiver is filed for the assessment year beginning on September 1, 2016 and ending on September 1, 2017.
2. The undersigned and all related parties owned ten or fewer mining claims, mill, or tunnel sites located and maintained on Federal lands in the United States of America on September 1, 2016.
3. The undersigned have performed the assessment work required by law for each mining claim listed prior to filing this waiver and understand that by filing this form, the undersigned must file an affidavit of assessment work with the Bureau of Land Management (BLM) by the December 30th following the filing of this waiver.
4. The undersigned understand that if the assessment work obligation has not yet come due under 30 U.S.C. 28 (for those claims in their first assessment year only), a notice of intent to hold reciting this condition must be recorded by the December 30th following the filing of this waiver.
5. The undersigned understand that mill and tunnel sites may also be listed on this waiver and be waived from payment of the maintenance fee, and that a notice of intent to hold for these sites is required to be filed with the BLM by the December 30th following the filing of this waiver.
6. The undersigned understand and acknowledge that pursuant to 43 U.S.C. 1212 and 18 U.S.C. 1001, the filing or recording of a false, fictitious, or fraudulent document with the BLM may result in a fine of up to \$250,000, a prison term not to exceed five years, or both.
7. The mining claims, mill or tunnel sites for which this waiver from payment of the maintenance fees is requested are:

| CLAIM OR SITE NAME | BLM RECORDATION SERIAL NUMBER |
|----------------------------|-------------------------------|
| 1. SUPER #3 | AMC412422 ✓ |
| 2. HAPPENSTANCE | AMC412361 |
| 3. RAINBOW'S END #19 | AMC425548 |
| 4. OUTLAW #1 | AMC426066 |
| 5. MILLSITE CANYON GOLD #2 | AMC425290 |
| 6. | |
| 7. | |
| 8. | |
| 9. | |
| 10. | |

RECEIVED
BLM AT STATE OFFICE
2016 AUG 31 P 3:17
PHOENIX, ARIZONA

The owner(s) (claimants) of the above mining claims and sites are:

Clayton Amb

(Owner's Name - Please Print)

N6687 530th St.

(Owner's Mailing Address)

Clayton D Amb
(Owner's Signature)

Menomonie

(City)

WI

(State)

54751

(Zip Code)

Leslie Amb

(Owner's Name - Please Print)

932 146th Ave. NE

(Owner's Mailing Address)

Leslie Amb
(Owner's Signature)

Portland

(City)

ND

(State)

58274-9415

(Zip Code)

(Owner's Name - Please Print)

(Owner's Signature)

(Owner's Mailing Address)

(City)

(State)

(Zip Code)

(Owner's Name - Please Print)

(Owner's Signature)

(Owner's Mailing Address)

(City)

(State)

(Zip Code)

(Continued on page 2)

ENTERED
483
SEP 09 2016
BY: *[Signature]*

[Handwritten initials]

| | |
|-------------------------------|--|
| (Owner's Name - Please Print) | <div style="border: 1px solid black; padding: 2px; display: inline-block;"> RECEIVED <small>(Owner's Signature)</small> BLM AZ STATE OFFICE </div> |
| (Owner's Mailing Address) | (City) 2016 AUG 31 (State) PH (Zip Code) 918 |
| | |
| (Owner's Name - Please Print) | <div style="border: 1px solid black; padding: 2px; display: inline-block;"> PHOENIX, ARIZONA <small>(Owner's Signature)</small> </div> |
| (Owner's Mailing Address) | (City) (State) (Zip Code) |
| | |
| (Owner's Name - Please Print) | (Owner's Signature) |
| (Owner's Mailing Address) | (City) (State) (Zip Code) |
| | |
| (Owner's Name - Please Print) | (Owner's Signature) |
| (Owner's Mailing Address) | (City) (State) (Zip Code) |

18 U.S.C. 1001 and 43 U.S.C. 1212 make it a crime for any person knowingly and willfully to make to any department or agency of the United States any false, fictitious or fraudulent statements or representations as to any matter within its jurisdiction.

INSTRUCTIONS

1. This certification is made under the provisions of 43 U.S.C. § 1744 and 30 U.S.C. §28-28k and the regulations thereunder (43 CFR Part 3830).
2. The claimant(s) must fill in the dates in paragraph 1 for the beginning and ending of the assessment year for which this waiver is sought.
3. The claimant(s) must fill in the date in paragraph 2 for the beginning of the assessment year for which this waiver is sought.
4. All claim and site names and BLM serial numbers must be listed for the mining claims, mill sites, and tunnel sites for which the waiver is sought.
5. All owners of the mining claims, mill sites, and tunnel sites and their addresses must be given.
6. This waiver form must be signed by all the claimants or their designated agent, in original form. If an agent is designated, a notarized designation of agent, signed by all of the claimants with proper address given, must be submitted with this waiver.
7. This form must be filed no later than September 1st for the upcoming assessment year in the BLM State Office where the mining claims or sites are recorded, or the waiver cannot be granted by the BLM. (Example: To obtain a waiver for the assessment year 2012, which begins on September 1, 2011, you must qualify for and file for a waiver no later than September 1, 2011, in the proper BLM State Office.)
8. For all mining claims which require assessment work, you must record an affidavit of labor on or before the December 30th immediately following the filing of this waiver. For all other mining claims or sites waived, you must record a notice of intent to hold on or before the December 30th immediately following the filing of this waiver.
9. Mill and tunnel sites may also be listed on this waiver and be waived from payment of the maintenance fee. A notice of intent to hold for these sites is required to be filed by the December 30th following the filing of this waiver.

FOR OFFICIAL USE ONLY

NOTICES

The **Privacy Act** and 43 CFR 2.48(d) require that you be furnished the following information in connection with the information requested by this form.

AUTHORITY: 30 U.S.C. 28f and 43 CFR part 3835 permit collection of the information requested by this form.

PRINCIPAL PURPOSE: The BLM will use the information you provide to verify that the owner(s) (claimants(s)) of a mining claim has/have complied with 30 U.S.C. 28f and 43 CFR part 3835 and is/are entitled to perform assessment work in lieu of paying the maintenance fee for the mining claims listed on this form.

ROUTINE USES: The BLM will only disclose this information in accordance with the provisions at 43 CFR 2.56(b) and (c).

EFFECT OF NOT PROVIDING INFORMATION: Disclosure of the requested information is required by 30 U.S.C. 28f and 43 CFR part 3835 for those claimants qualified to request the small miner waiver allowed. Failure to submit all the requested information or to complete this form will delay the BLM's processing of the form and may preclude the BLM's acceptance of the maintenance fee waiver request, which may result in forfeiture of the mining claim or site by the claimant.

The **Paperwork Reduction Act** requires us to inform you that:

The BLM collects this information to determine whether or not you are qualified for waiver of maintenance fees.

Submission of the requested information is necessary to obtain or retain a benefit.

You do not have to respond to this or any other Federal agency-sponsored information collection unless it displays a currently valid OMB control number.

BURDEN HOURS STATEMENT: Public reporting burden for this form is estimated to average 20 minutes per response, including the time for reviewing instructions, gathering and maintaining data, and completing and reviewing the form. You may submit comments regarding the burden estimate or any other aspect of this form to: U.S. Department of the Interior, Bureau of Land Management (1004-0114), Bureau Information Collection Clearance Officer (WO-630), Mail Stop 401 LS, 1849 C St., N.W., Washington, D.C. 20240.

RECEIVED
BLM AZ STATE OFFICE
2010 AUG 31 P 3:18
PHOENIX, ARIZONA

RECIPIENT

Schedule package pickup right from your home or office at usps.com/pickup
Print postage online - Go to usps.com/postageonline

The sender has requested notification upon delivery.
Immediately upon receipt, please telephone

NAME: _____

Tel. No.: (_____) _____

PLEASE PRESS

PLEASE PRESS FIRMLY



Mailing Envelope

For Domestic and International Use



U.S. POSTAGE
PAID
BAUDETTE, MN
56623
AUG 29, 18
AMOUNT
\$27.55
R2304W120596-06

EXTREMELY URGENT Please Rush To Addressee

When used internationally
affix customs declarations
(PS Form 2976, or 976A)



CUSTOMER USE ONLY

FROM: (PLEASE PRINT) _____ PHONE (_____) _____

TO: (PLEASE PRINT) _____ PHONE (_____) _____

ZIP + 4® (U.S. ADDRESSES ONLY)
6 5 0 0 4 - 4 4 2 7

PAYMENT BY ACCOUNT (if applicable)

DELIVERY OPTIONS (Customer Use Only)

SIGNATURE REQUIRED Note: The mailer must check the "Signature Required" box if the mailer: 1) Requires the addressee's signature; OR 2) Purchases additional insurance; OR 3) Purchases COD service; OR 4) Purchases Return Receipt service. If the box is not checked, the Postal Service will leave the item in the addressee's mail receptacle or other secure location without attempting to obtain the addressee's signature on delivery.

Delivery Options

No Saturday Delivery (delivered next business day)
 Sunday/Holiday Delivery Required (additional fee, where available)
 10:30 AM Delivery Required (additional fee, where available)
 *Refer to USPS.com® or local Post Office™ for availability.

ORIGIN (POSTAL SERVICE USE ONLY)

1-Day 2-Day Military DPO

PO ZIP Code _____ Scheduled Delivery Date (MM/DD/YY) _____ Postage \$ _____

Date Accepted (MM/DD/YY) _____ Scheduled Delivery Time
 10:30 AM 3:00 PM
 12 NOON

Time Accepted _____ 10:30 AM Delivery Fee \$ _____ Insurance Fee \$ _____ COD Fee \$ _____

Weight _____ Flat Rate AM PM \$ _____ Return Receipt Fee \$ _____ Live Animal Transportation Fee \$ _____


Sunday/Holiday Premium Fee \$ _____ Total Postage & Fees \$ _____

Acceptance Employee Initials _____

DELIVERY (POSTAL SERVICE USE ONLY)

Delivery Attempt (MM/DD/YY) _____ Time _____ Employee Signature _____
 AM PM

Delivery Attempt (MM/DD/YY) _____ Time _____ Employee Signature _____
 AM PM



Cradle to Cradle Certification is awarded to products that pursue an innovative vision of ecologically-intelligent design that eliminates the concept of waste. This USPS® packaging has been certified for its material content, recyclability, and manufacturing characteristics.

RECEIVED
BLM AZ STATE OFFICE
2016 AUG 31 P 3:17
PHOENIX, ARIZONA

■ For pickup or USPS Tracking™, visit USPS.com or call 800-222-1811.
■ \$100.00 Insurance Included.

UNITED STATES
DEPARTMENT OF THE INTERIOR
BUREAU OF LAND MANAGEMENT
**MAINTENANCE FEE PAYMENT FORM
FOR PLACER MINING CLAIMS**

425284

Remitter Name: TERRI KEMP
 Mailing Address: 1110 Farm to market
 City, State, Zip: Libby MT. 59923

Check here if this is a change of address.

FOR COUNTY RECORDER'S USE

No. of claims 1
 Total due BLM \$ 155.00

- The maintenance fee may be paid by cash, check, money order, Bureau of Land Management (BLM) Declining Deposit Account, or credit card (VISA, American Express, Discover, or MasterCard). Payments must be remitted to the BLM State Office where your claim or site is recorded and received on or before September 1. If the payment is mailed, the envelope must be postmarked by a bona fide delivery service on or before September 1 and received at the proper BLM State Office within 15 calendar days after the due date. Payments may also be made by telephone using a credit card. A complete listing of BLM State Offices with their addresses and phone numbers can be found at <http://www.blm.gov>.
- The maintenance fee for the following claim(s) applies to the assessment year 2017.

| CLAIM NAME | BLM SERIAL NO. | ACRES IN CLAIM | PAYMENT DUE TO THE BLM (See Instructions on Page 2) |
|----------------|----------------|----------------|--|
| Gold Bottle #2 | Amc 425287 | 20 | \$ 155.00 |
| | | | |
| | | | |
| | | | |
| | | | |
| | | | |
| | | | |
| | | | |
| | | | |
| | | | |

RECEIVED
 BLM AZ STATE OFFICE
 2016 SEP - 6 P 4: 12
 PHOENIX, ARIZONA

Use a separate sheet for additional claim names, serial numbers, and claimant names and addresses.

3655233

(Continued on page 2)

ENTERED
SEP 09 2016
 BY: Rdm

INSTRUCTIONS

1. This is an optional form that may be used to satisfy the requirements for the Bureau of Land Management (BLM) under the provisions of 43 U.S.C. §1744 and 30 U.S.C. §28f and the regulations thereunder (43 CFR part 3834). Since local and State laws may vary, you should contact your local and State agencies where the claims are located to ensure all applicable laws and requirements are satisfied.
2. This form should be used to pay the maintenance fee for placer mining claims only. To pay the maintenance fee for lode mining claims, mill sites or tunnel sites, use Form 3830-5.
3. Complete the section for the number of claims and the amount being remitted to the BLM.
4. Enter the year in paragraph 2 for the applicable assessment year.
5. List all mining claim names and the BLM serial number associated to the claim if the BLM has notified you what the serial number is. Every attempt should be made to include the current BLM serial number for each claim listed. List the acreage for each claim and the amount due based on the acreage. See the chart below for amounts due.
6. The maintenance fee for placer mining claims is paid for every 20 acres of the claim **or portion thereof**. When making a maintenance fee payment for your placer claim, you should make your payment in accordance with the following chart:

| Number of acres in the claim | Maintenance Fee Payment Due Per Claim |
|-------------------------------|---------------------------------------|
| < = 20 acres | \$155 |
| > 20 acres but < = 40 acres | \$310 |
| > 40 acres but < = 60 acres | \$465 |
| > 60 acres but < = 80 acres | \$620 |
| > 80 acres but < = 100 acres | \$775 |
| > 100 acres but < = 120 acres | \$930 |
| > 120 acres but < = 140 acres | \$1,085 |
| > 140 acres but < = 160 acres | \$1,240 |
| > 160 acres | Contact the BLM |

PHOENIX, ARIZONA

RECEIVED
 BLM AZ STATE OFFICE
 2016 SEP - 6 P 4: 12

Legend: > means greater than; < means less than; = means equal to

7. The name and current mailing addresses of the person paying the maintenance fee(s) should be listed at the top of the form. If this is a change of address for a claimant, that should also be noted.
8. If needed, an additional sheet can be used to continue listing claim names, BLM serial numbers, acres in claim, payment due or the name and current mailing address of additional claimants.
9. If paying by credit card, you must complete the following credit card information on page 4: (a) exact name on the face of the credit card; (b) amount paid; (c) type of card; (d) credit card number; (e) expiration date of the card; and (f) telephone number. You must also sign page 4 to show authorization to charge the credit card.

NOTICES

THE PRIVACY ACT and 43 CFR 2.48(d) require that you be furnished with the following information in connection with the information requested by this form.

AUTHORITY: 30 U.S.C. 28f and 43 CFR part 3834 permit collection of the information requested by this form.

PRINCIPAL PURPOSE: The BLM will use the information you provide to record the annual maintenance fee payment for the claims listed and to verify that payment has been made in accordance with 30 U.S.C. 28f and 43 CFR part 3834.

ROUTINE USES: The BLM will only disclose this information in accordance with the provisions at 43 CFR 2.56(b) and (c).

EFFECT OF NOT PROVIDING INFORMATION: Disclosure of the requested information is required by 30 U.S.C. 28f and 43 CFR part 3834 for claimants paying the annual maintenance fee. The use of this specific form when paying the maintenance fee is optional. However, when paying the maintenance fee, it is the requested information on this form that is required to be submitted along with the fee. Failure to submit all the required information will delay the BLM's processing of the information and may preclude the BLM's acceptance of the maintenance fee payment, which may result in forfeiture of the mining claim(s) by the claimant.



Terri Kemp

1110 Farm To Market Rd
Libby, MT 59923-8250

MISSOULA, MI 598

31 AUG 16PM 02 L



RECEIVED
BLM AZ STATE OFFICE

2016 SEP -6 P 4:12

PHOENIX, ARIZONA

Blm Arizona State Office
1 North Central Ave
Phoenix AZ 85004



8500484427



United States Department of the Interior
Bureau of Land Management
 DIV OF LANDS, MINRLS & ENERGY
 ONE N CENTRAL AVE
 PHOENIX, AZ 85004 -4427
 Phone: 602-417-9200

Receipt

No: 3655223

| | |
|--|--|
| Transaction #: 3759287 | |
| Date of Transaction: 09/08/2016 | |
| CUSTOMER: | |
| TERRI KEMP 1110 FARM TO MARKET RD LIBBY,MT 59923-8250 US | |

| LINE # | QTY | DESCRIPTION | REMARKS | UNIT PRICE | TOTAL |
|---------------|------|--|-----------------|------------|-----------------|
| 1 | 1.00 | LOCATABLE MINERALS / MINING CLAIMS- NOT NEW-UNADJUD,ONE AUTH NO. ONLY / MINING CLAIM MONEY RECEIVED CASES: AMC425287/\$155.00 | MAINT 2017/1 | - n/a - | 155.00 |
| TOTAL: | | | | | \$155.00 |

| PAYMENT INFORMATION | | | | | |
|---------------------|-----------|---|-------------|------------|--|
| 1 | AMOUNT: | 155.00 | POSTMARKED: | 08/31/2016 | |
| | TYPE: | CHECK | RECEIVED: | 09/08/2016 | |
| | CHECK NO: | 1624 | | | |
| | NAME: | KEMP, TERRI L 1110 FARM TO MARKET RD LIBBY MT 59923-8250 US | | | |

| |
|---------|
| REMARKS |
| |

This receipt was generated by the automated BLM Collections and Billing System and is a paper representation of a portion of the official electronic record contained therein.

Run Date: 09/09/16

Run Time: 05:54 AM

**DEPARTMENT OF THE INTERIOR
BUREAU OF LAND MANAGEMENT
MINING CLAIMS**

MC Maintenance Fees Paid Through the BLM Pay Portal

CBS Receipt: 3643508

Printed For Lead File # AMC425284

Agency Tracking ID: 1472246523

Assessment Year: 2017

Number of BLM Serial Nr: 1

Paid On: 08/26/2016

Total Amount Paid: \$155.00

| Claim Name | BLM Serial No | Lead File No | Amount Paid |
|--------------------|---------------|--------------|-------------|
| TWIN HILLS GOLD #1 | AMC425294 | AMC425284 | \$155.00 |

United States Department of the Interior
Bureau of Land Management
 BUSINESS & SUPPORT SVCS DIV
 ONE N CENTRAL AVE SUITE 800
 PHOENIX, AZ 85004 -4427
 Phone: (602) 417-9200

Receipt

No: 3643508

| | |
|--|--|
| Transaction #: 3747471 | |
| Date of Transaction: 08/26/2016 | |
| CUSTOMER: | |
| PHILLIP M BLUNCK BOX 393 DUBOIS, ID 83423 US | |

| LINE # | QTY | DESCRIPTION | REMARKS | UNIT PRICE | TOTAL |
|---------------|------|---|---------|------------|-----------------|
| 1 | 1.00 | LOCATABLE MINERALS / MINING CLAIMS- NOT NEW-UNADJUD, ONE AUTH NO. ONLY / MINING CLAIM MONEY RECEIVED CASES: AMC425294/\$155.00 | | - n/a - | 155.00 |
| TOTAL: | | | | | \$155.00 |

| PAYMENT INFORMATION | | | | | |
|---|---------------|---|-------------|------------|--|
| NOTE: Items will appear on credit card statement as "BLM O Mining Claim". | | | | | |
| 1 | AMOUNT: | 155.00 | POSTMARKED: | N/A | |
| | TYPE: | CREDIT CARD | RECEIVED: | 08/26/2016 | |
| | NAME: | PHILLIP M BLUNCK BOX 393 DUBOIS ID 83423 US | | | |
| | CARD NO: | XXXXXXXXXXXX6295 | AUTH CODE: | 490907 | |
| | NAME ON CARD: | PHILLIP M BLUNCK | | | |
| | EXPIRES: | 08/2019 | | | |
| | SIGNATURE: | | | | |

| |
|---------|
| REMARKS |
| |

This receipt was generated by the automated BLM Collections and Billing System and is a paper representation of a portion of the official electronic record contained therein.

Run Date: 08/25/16

Run Time: 05:50 AM

**DEPARTMENT OF THE INTERIOR
BUREAU OF LAND MANAGEMENT
MINING CLAIMS**

MC Maintenance Fees Paid Through the BLM Pay Portal

CBS Receipt: 3622790

Printed For Lead File # **AMC425284**

Agency Tracking ID: 1470504306

Number of BLM Serial Nr: 1

Assessment Year: 2017

Paid On: 08/06/2016

Total Amount Paid: \$155.00

| Claim Name | BLM Serial No | Lead File No | Amount Paid |
|-------------------|----------------------|---------------------|--------------------|
| GOLD BOTTLE #1 | AMC425286 | AMC425284 | \$155.00 |

United States Department of the Interior

Bureau of Land Management

BUSINESS & SUPPORT SVCS DIV

ONE N CENTRAL AVE SUITE 800

PHOENIX, AZ 85004 -4427

Phone: (602) 417-9200

Receipt

No:

3622790

| | |
|--|--|
| Transaction #: 3726517 | |
| Date of Transaction: 08/06/2016 | |
| CUSTOMER: | |
| JOHN CARMACK 996 W MCLEAN DR WICKENBURG, AZ 85390 US | |

| LINE # | QTY | DESCRIPTION | REMARKS | UNIT PRICE | TOTAL |
|---------------|------|---|---------|------------|-----------------|
| 1 | 1.00 | LOCATABLE MINERALS / MINING CLAIMS- NOT NEW-UNADJUD, ONE AUTH NO. ONLY / MINING CLAIM MONEY RECEIVED CASES: AMC425286/\$155.00 | | - n/a - | 155.00 |
| TOTAL: | | | | | \$155.00 |

| PAYMENT INFORMATION | | | |
|---|---------------|---|----------------------|
| NOTE: Items will appear on credit card statement as "BLM O Mining Claim". | | | |
| 1 | AMOUNT: | 155.00 | POSTMARKED: N/A |
| | TYPE: | CREDIT CARD | RECEIVED: 08/06/2016 |
| | NAME: | JOHN CARMACK 996 W MCLEAN DR WICKENBURG AZ 85390 US | |
| | CARD NO: | XXXXXXXXXXXX2362 | AUTH CODE: 469750 |
| | NAME ON CARD: | JOHN CARMACK | |
| | EXPIRES: | 12/2019 | |
| | SIGNATURE: | | |

| |
|---------|
| REMARKS |
| |

This receipt was generated by the automated BLM Collections and Billing System and is a paper representation of a portion of the official electronic record contained therein.

AFFIDAVIT OF ANNUAL ASSESSMENT WORK

412420
425284

WHEN RECORDED, MAIL DOCUMENT TO:

NAME: CLAYTON D. AMB

ADDRESS: 13728 SHIRLEY DR.

CITY, STATE, ZIP: BURNSVILLE, MN
55337

FOR COUNTY RECORDER'S USE

No. of Claims 2
x \$10/claim
Total due BLM \$ 20.00

TO ALL WHOM IT MAY CONCERN:

- The undersigned certifies that at least \$100 per claim was expended for development, labor and improvements, or equivalent value added, as the annual assessment work for the assessment year ending September 1, 2015 for the following contiguous unpatented mining claim(s), located in the County of PINAL, in the State of ARIZONA.

| BLM Serial No. | Name of Claim | Tp | Rg | Sec | Mer | County Recordation Book and Page No. | Date |
|----------------|---------------------------|-----|------|-----|-----|--------------------------------------|------|
| AMC 712422 | SUPER #3 | 10S | 120E | 28 | 14 | | |
| AMC 925290 | MILLSITE CANON 4024 RD #2 | 10S | 110E | 09 | 14 | | |
| | | | | | | | |
| | | | | | | | |
| | | | | | | | |
| | | | | | | | |
| | | | | | | | |
| | | | | | | | |
| | | | | | | | |
| | | | | | | | |

2015 DEC 10 AM 10:15
RECORDED

PETZ
CHK# 3886
REC# 3462204

(Continued on page 2)

ENTERED
JAN 19 2016
BY: je

2. Type of labor and improvements (specify what was done and give the total value for that labor and improvement to show at least \$100 for each claim). If a geological, geochemical, or geophysical survey was performed, as per 30 U.S.C. 28-1, reference the title of the report of survey, give cost and date of the survey and report, and indicate it was filed with the County Recorder:

| Description of Work Performed | Value of Work Performed | Date Work Was Performed |
|----------------------------------|-------------------------|-------------------------|
| TRASH REMOVAL, TRAIL MAINTENANCE | | |
| MINERAL PROSPECTING, SAMPLING, | | |
| PANWORK | \$450.00 | 24 FEB 2015 |
| | | |
| | | |

3. Name and mailing address of each person who performed the labor and improvements:

Name (please print)

CLAYTON AMB

LESLIE AMB

LYDIA JOHNSON

Current Mailing Address (please print)

13728 SHIRLEY DR, BURNSVILLE, MN 55337

932 146TH AVENUE, PORTLAND, ND 58274

14310 COUNTY ROAD 9, GRAPTON, ND 58237

4. Name and mailing address of each person who holds and claims the subject mining claim(s) for the valuable minerals contained therein. Be sure to indicate if there is a change of address:

Name (please print)

CLAYTON D. AMB

LESLIE AMB

Current Mailing Address (please print)

13728 SHIRLEY DR, BURNSVILLE, MN 55337

932 146TH AVENUE, PORTLAND, ND 58274

RECEIVED
 REC'D
 FEB 24 2015
 CLAYTON D. AMB

5. The undersigned testifies that on the date of Feb 30, 2015, all monuments required by law were erected upon the subject claim(s), and all notices required by law were posted on the subject claim(s) or copies thereof were in place, and at said date, each corner monument bore or contained

markings sufficient to appropriately designate the corner of the claim to which it pertains and the name of the claim(s).

I hereby certify under penalty of perjury under the laws of the State of ARIZONA that the foregoing statements are true and correct:

Clayton H. Amb
(Signature of person responsible for above statement)

Date: Dec 30, 2015


Title 18 U.S.C. 1001 and 43 U.S.C. 1212 make it a crime for any person knowingly and willfully to make to any department or agency of the United States any false, fictitious or fraudulent statements or representations as to any matter within its jurisdiction.

Notary Block

SUBSCRIBED AND SWORN TO before me, this 30th day of December 2015

By: [Signature]
(Signature of Affiant)

Title: Notary Public



My Commission Expires: 6/8/19

INSTRUCTIONS

1. This is an optional form that may be used to satisfy the requirements for the Bureau of Land Management (BLM) under the provisions of 43 U.S.C. §1744 and 30 U.S.C. §28-28d and the regulations thereunder (43 CFR part 3835). Since local and State laws may vary, you should contact your local and State agencies where the claims are located to ensure all applicable laws and requirements are satisfied.
2. The claimant(s) must fill in the date in paragraph 1 for the applicable assessment year and the county and state where the claims are located.
3. All claim names, BLM serial numbers, legal descriptions, and original county recording information must be listed for the claims pertaining to this assessment notice.
4. The claimant(s) must complete paragraph 2 listing all labor or improvements which was performed on or did benefit the subject mining claims. The value and date of the labor or improvements must also be listed. The total amount of labor or improvements can be listed, but the total expenditure must equal at least \$100 for each claim.
5. The names and current mailing addresses of the person(s) performing the labor shall be listed in paragraph 3.
6. The name and current mailing address of each owner (claimant) of the claims shall be listed in paragraph 4. The mailing address shall be the owner's address and not the address of an agent or anyone representing the claimant. Be sure to note if there has been a change of address.
7. Paragraph 5 shall be completed to show the date it was verified that all monuments required by law were properly erected, all notices were posted, and that corners were appropriately designated for all claims listed.
8. An exact legible reproduction or duplicate (other than microfilm or other electronic media) of this affidavit or another type of affidavit of assessment work that you file or will file in the county where each claim is located, must be filed with the BLM on or before December 30 of the calendar year in which the assessment year ends. For mill or tunnel sites, a separate notice of intent to hold must be filed with the BLM on or before December 30. Requirements for filing a notice of intent to hold can be found at 43 CFR 3835.33.
9. A processing fee of \$10 for each claim listed must be remitted to the BLM along with this or any other affidavit of assessment work.

United States Department of the Interior
Bureau of Land Management
 LANDS/RECREATION & PLANNING
 ONE N CENTRAL AVE
 PHOENIX, AZ 85004 -2203
 Phone: 602-417-9200

Receipt *\$20 left*

No: 3462206

| | |
|---|--|
| Transaction #: 3562045 | |
| Date of Transaction: 12/30/2015 | |
| CUSTOMER: | |
| CLAYTON AMB 13728 SHIRLEY DR BURNSVILLE, MN 55337-4224 US | |

| LINE # | QTY | DESCRIPTION | REMARKS | UNIT PRICE | TOTAL |
|---------------|------|--|-------------|------------|----------------|
| 1 | 1.00 | LOCATABLE MINERALS / MINING CLAIMS- NOT NEW-UNADJUD, ONE AUTH NO. ONLY / MINING CLAIM MONEY RECEIVED CASES: AMC412361/\$50.00 | AFFADAVIT/5 | - n/a - | 50.00 |
| TOTAL: | | | | | \$50.00 |

| PAYMENT INFORMATION | | | |
|---------------------|-----------|---|----------------------|
| 1 | AMOUNT: | 50.00 | POSTMARKED: N/A |
| | TYPE: | CHECK | RECEIVED: 12/30/2015 |
| | CHECK NO: | 3886 | |
| | NAME: | AMB, CLAYTON 13728 SHIRLEY DR BURNSVILLE MN 55337-4224 US | |

| |
|---------|
| REMARKS |
| |

This receipt was generated by the automated BLM Collections and Billing System and is a paper representation of a portion of the official electronic record contained therein.

Run Date: 09/08/15

Run Time: 09:20 AM

**DEPARTMENT OF THE INTERIOR
BUREAU OF LAND MANAGEMENT
MINING CLAIMS**

MC Maintenance Fees Paid Through the BLM Pay Portal

CBS Receipt: 3382693

Printed For Lead File # AMC425284

Agency Tracking ID: 1441073659

Assessment Year: 2016

Number of BLM Serial Nr: 1

Paid On: 08/31/2015

Total Amount Paid: \$155.00

| Claim Name | BLM Serial No | Lead File No | Amount Paid |
|----------------|---------------|--------------|-------------|
| GOLD BOTTLE #2 | AMC425287 | AMC425284 | \$155.00 |

United States Department of the Interior
Bureau of Land Management
 BUSINESS & SUPPORT SVCS DIV
 ONE N CENTRAL AVE SUITE 800
 PHOENIX, AZ 85004 -4427
 Phone: (602) 417-9200

Receipt

No: 3382693

| | |
|---|--|
| Transaction #: 3481009 | |
| Date of Transaction: 08/31/2015 | |
| CUSTOMER: | |
| TERRI KEMP 1110 FARM TO MARKET LIBBY, MT 59923 US | |

| LINE # | QTY | DESCRIPTION | REMARKS | UNIT PRICE | TOTAL |
|---------------|------|--|---------|------------|-----------------|
| 1 | 1.00 | LOCATABLE MINERALS / MINING CLAIMS- NOT NEW-UNADJUD, ONE AUTH NO. ONLY / MINING CLAIM MONEY RECEIVED CASES: AMC425287/\$155.00 | | - n/a - | 155.00 |
| TOTAL: | | | | | \$155.00 |

| PAYMENT INFORMATION | | | | | |
|---|---------------|--|-------------|------------|--|
| NOTE: Items will appear on credit card statement as "BLM O Mining Claim". | | | | | |
| 1 | AMOUNT: | 155.00 | POSTMARKED: | N/A | |
| | TYPE: | CREDIT CARD | RECEIVED: | 08/31/2015 | |
| | NAME: | TERRI KEMP 1110 FARM TO MARKET LIBBY MT 59923 US | | | |
| | CARD NO: | XXXXXXXXXXXX4569 | AUTH CODE: | 115987 | |
| | NAME ON CARD: | TERRI KEMP | | | |
| | EXPIRES: | 11/2016 | | | |
| | SIGNATURE: | | | | |

| REMARKS |
|---------|
| |

This receipt was generated by the automated BLM Collections and Billing System and is a paper representation of a portion of the official electronic record contained therein.

Run Date: 09/08/15

Run Time: 09:20 AM

**DEPARTMENT OF THE INTERIOR
BUREAU OF LAND MANAGEMENT
MINING CLAIMS**

MC Maintenance Fees Paid Through the BLM Pay Portal

CBS Receipt: 3380569

Printed For Lead File # **AMC425284**

Agency Tracking ID: 1440774201

Assessment Year: 2016

Number of BLM Serial Nr: 1

Paid On: 08/28/2015

Total Amount Paid: \$155.00

| Claim Name | BLM Serial No | Lead File No | Amount Paid |
|------------------|---------------|--------------|-------------|
| SECRET CANYON #2 | AMC425293 | AMC425284 | \$155.00 |

United States Department of the Interior
Bureau of Land Management
 BUSINESS & SUPPORT SVCS DIV
 ONE N CENTRAL AVE SUITE 800
 PHOENIX, AZ 85004 -4427
 Phone: (602) 417-9200

Receipt

No: 3380569

| | |
|---|--|
| Transaction #: 3478852 | |
| Date of Transaction: 08/28/2015 | |
| CUSTOMER: | |
| LISA CLOPTON 3478 CATCLAW DR PMB 228 ABILENE, TX 79606 US | |

| LINE # | QTY | DESCRIPTION | REMARKS | UNIT PRICE | TOTAL |
|---------------|------|---|---------|------------|-----------------|
| 1 | 1.00 | LOCATABLE MINERALS / MINING CLAIMS- NOT NEW-UNADJUD, ONE AUTH NO. ONLY / MINING CLAIM MONEY RECEIVED CASES: AMC425293/\$155.00 | | - n/a - | 155.00 |
| TOTAL: | | | | | \$155.00 |

| PAYMENT INFORMATION | | | |
|---|---------------|--|----------------------|
| NOTE: Items will appear on credit card statement as "BLM O Mining Claim". | | | |
| 1 | AMOUNT: | 155.00 | POSTMARKED: N/A |
| | TYPE: | CREDIT CARD | RECEIVED: 08/28/2015 |
| | NAME: | LISA CLOPTON 3478 CATCLAW DR PMB 228 ABILENE TX 79606 US | |
| | CARD NO: | XXXXXXXXXXXX7147 | AUTH CODE: 060411 |
| | NAME ON CARD: | LISA CLOPTON | |
| | EXPIRES: | 08/2018 | |
| | SIGNATURE: | | |

| |
|---------|
| REMARKS |
| |

This receipt was generated by the automated BLM Collections and Billing System and is a paper representation of a portion of the official electronic record contained therein.

UNITED STATES
DEPARTMENT OF THE INTERIOR
BUREAU OF LAND MANAGEMENT

425284

CREDIT CARD PAYMENT
For Mining Claim Maintenance Fee

THIS IS A CHANGE OF ADDRESS

TELEPHONE SUBMISSION - ACCURACY OF THE BELOW INFORMATION IS THE RESPONSIBILITY OF THE CLAIMANT/OWNER

NAME PHILLIP M BOUNCK
ADDRESS 6452 CHERRY WANE
CITY NAMPA STATE ID ZIP 83607
PHONE # 208-615-6683

SEND RECEIPT TO Above address
 Other (Include Name and Mailing Address):

AMC NUMBER
425294

CLAIM/SITE NAME
LOPE

1 # of Claim/Site
x 155.00 Each
\$ 155.00 Total Charged PER (INITIALS)

RECEIPT # 3383362

DATE STAMP

ENTERED
SEP 03 2015
BY: jk

RECEIVED
PHOENIX, ARIZONA
2015 SEP - 1 A 10:21
BLM AZ STATE OFFICE

***** FOR OFFICIAL USE ONLY *****

DATE 9/1/15 INITIALS PER VERIFIED _____

United States Department of the Interior
Bureau of Land Management
 LANDS/RECREATION & PLANNING
 ONE N CENTRAL AVE
 PHOENIX, AZ 85004 -2203
 Phone: 602-417-9200

Receipt

No: 3383362

| | |
|---|--|
| Transaction #: 3481679 | |
| Date of Transaction: 09/01/2015 | |
| CUSTOMER: | |
| PHILLIP BOUNCK 6452 CHERRY LN NAMPA, ID 83687-8300 US | |

| LINE # | QTY | DESCRIPTION | REMARKS | UNIT PRICE | TOTAL |
|---------------|------|--|--------------|------------|-----------------|
| 1 | 1.00 | LOCATABLE MINERALS / MINING CLAIMS-NOT NEW-UNADJUD, ONE AUTH NO. ONLY / MINING CLAIM MONEY RECEIVED CASES: AMC425294/\$155.00 | 2016 MAINT/I | - n/a - | 155.00 |
| TOTAL: | | | | | \$155.00 |

| PAYMENT INFORMATION | | | | | |
|---|---------------|---|-------------|------------|--|
| NOTE: Items will appear on credit card statement as "Bureau of Land Mgmt CO". | | | | | |
| 1 | AMOUNT: | 155.00 | POSTMARKED: | N/A | |
| | TYPE: | CREDIT CARD | RECEIVED: | 09/01/2015 | |
| | NAME: | BOUNCK, PHILLIP 6452 CHERRY LN NAMPA ID 83687-8300 US | | | |
| | CARD NO: | XXXXXXXXXXXX6295 | AUTH CODE: | 537969 | |
| | NAME ON CARD: | PHILLIP BLUNCK | | | |
| | EXPIRES: | 08/2019 | | | |
| | SIGNATURE: | | | | |

| |
|---------|
| REMARKS |
| |

This receipt was generated by the automated BLM Collections and Billing System and is a paper representation of a portion of the official electronic record contained therein.

ENTERED
SEP 03 2015
 BY: *ll*

483 *me*

MAINTENANCE FEE WAIVER CERTIFICATION

412357 425284 426066
412420 425548
FORM APPROVED
OMB NO. 1004-0114
Expires: October 31, 2016

SEE INSTRUCTIONS ON PAGE 2

- This small miner waiver is filed for the assessment year beginning on September 1, 2015 and ending on September 1, 2016.
- The undersigned and all related parties owned ten or fewer mining claims, mill, or tunnel sites located and maintained on Federal lands in the United States of America on September 1, 2015.
- The undersigned have performed the assessment work required by law for each mining claim listed prior to filing this waiver and understand that by filing this form, the undersigned must file an affidavit of assessment work with the Bureau of Land Management (BLM) by the December 30th following the filing of this waiver.
- The undersigned understand that if the assessment work obligation has not yet come due under 30 U.S.C. 28 (for those claims in their first assessment year only), a notice of intent to hold reciting this condition must be recorded by the December 30th following the filing of this waiver.
- The undersigned understand that mill and tunnel sites may also be listed on this waiver and be waived from payment of the maintenance fee, and that a notice of intent to hold for these sites is required to be filed with the BLM by the December 30th following the filing of this waiver.
- The undersigned understand and acknowledge that pursuant to 43 U.S.C. 1212 and 18 U.S.C. 1001, the filing or recording of a false, fictitious, or fraudulent document with the BLM may result in a fine of up to \$250,000, a prison term not to exceed five years, or both.
- The mining claims, mill or tunnel sites for which this waiver from payment of the maintenance fees is requested are:

| CLAIM OR SITE NAME | BLM RECORDATION SERIAL NUMBER |
|----------------------------|-------------------------------|
| 1. Super #3 | AMC412422 ✓ |
| 2. Happenstance | AMC412361 |
| 3. Outlaw #1 | AMC426066 |
| 4. Rainbow's End #19 | AMC425548 |
| 5. Millsite Canyon Gold #2 | AMC425290 |
| 6. | |
| 7. | |
| 8. | |
| 9. | |
| 10. | |

The owner(s) (claimants) of the above mining claims and sites are:

Clayton Amb

(Owner's Name - Please Print)

13728 Shirley Dr.

(Owner's Mailing Address)

Clayton Amb

(Owner's Signature)

Burnsville

(City)

MN

(State)

55337

(Zip Code)

Leslie Amb

(Owner's Name - Please Print)

932 146th Ave, NE

(Owner's Mailing Address)

Leslie Amb

(Owner's Signature)

Portland

(City)

ND

(State)

58274

(Zip Code)

(Owner's Name - Please Print)

(Owner's Signature)

(Owner's Mailing Address)

(City)

(State)

(Zip Code)

(Owner's Name - Please Print)

(Owner's Signature)

(Owner's Mailing Address)

(City)

(State)

(Zip Code)

ENTERED
SEP 10 2015

BY: *[Signature]*

RECEIVED
BLM AZ STATE OFFICE
2015 AUG 28
9:49
PHOENIX, ARIZONA
NWV
9/10/20

FedEx NEW Package Express US Airbill

FedEx Tracking Number 8081 9044 1120

Service ID No. 0200

OK New

1 From
Date 8/27/2015

Sender's Name CLAYTON A.M.B. Phone 602 804-7572

Company

Address 13728 SHIRLEY DR.

City BILMANSVILLE State MAJ ZIP 55337

2 Your Internal Billing Reference

3 To Recipient's Name BUREAU OF LAND MANAGEMENT

Company ARIZONA STATE OFFICE

Address ONE NORTH CENTRAL AVE. SUITE 800

Address Use this line for the HOLD location address or for continuation of your shipping address.

City PHOENIX State AZ ZIP 85004-4427



4 Express Package Service

- Next Business Day
FedEx First Overnight
FedEx Priority Overnight
FedEx Standard Overnight
2 or 3 Business Days
FedEx 2Day A.M.
FedEx 2Day
FedEx Express Saver

5 Packaging

6 Special Handling and Delivery Signature Options

- SATURDAY Delivery
No Signature Required
Direct Signature
Indirect Signature
Does this shipment contain dangerous goods?
Payment Bill to:


Sender Acct. No. in Section
Recipient
Third Party
Credit Card
Cash/Check
Total Packages
Total Weight
Credit Card Acct. No.
644

fedex.com 1.800.GoFedEx 1.800.463.3339

fedex.com 1.800.GoFedEx 1.800.463.3339

velope

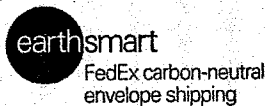
RECEIVED
BLMAZ STATE OFFICE
PHOENIX, ARIZONA
2015 AUG 28 A 9 48



FedEx[®] Express

Helping the environment.

When you use envelopes that are part of our FedEx carbon-neutral envelope shipping program, you're helping support sustainable projects like wind farms and renewable energy. Our investments in these projects help offset the carbon footprint of our shipping operations. It's an extra cost to help refresh air, and it's a world in responsibility. 1120 ways at earthsmart.fedex.com. 08.28 in our efforts by recycling this envelope.




ORIGIN ID:FBLA

SHIP DATE: 27AUG15
ACTWT: 0.1 LB
CAD: /OFFC1601
DIMS: 0x0x0 IN
BILL SENDER

UNITED STATES US

TO **BUREAU OF LAND MGMT.
ARIZONA STATE OFFICE
ONE NORTH CENTRAL AVE
SUITE 800
PHOENIX AZ 85004**

(612) 804-7672
REF: 001
DEPT: 1




TRK# 8081 9044 1120
0200

**FRI - 28 AUG AA
STANDARD OVERNIGHT**

XH ZSYA

**85004
AZ-US PHX**



PAR # 16087-430 R12 0715
 2015 AUG 28 11:11 AM
 PHOENIX, AZ 85004

Insert shipping document here.

UNITED STATES
DEPARTMENT OF THE INTERIOR
BUREAU OF LAND MANAGEMENT
**MAINTENANCE FEE PAYMENT FORM
FOR PLACER MINING CLAIMS**

AMC 425284

Remitter Name: John Carmack

Mailing Address: 13949 Nth 146 Lane

City, State, Zip: Surprise AZ 85379

Check here if this is a change of address.

FOR COUNTY RECORDER'S USE

No. of claims 1
Total due BLM \$ 15.00

- The maintenance fee may be paid by cash, check, money order, Bureau of Land Management (BLM) Declining Deposit Account, or credit card (VISA, American Express, Discover, or MasterCard). Payments must be remitted to the BLM State Office where your claim or site is recorded and received on or before September 1. If the payment is mailed, the envelope must be postmarked by a bona fide delivery service on or before September 1 and received at the proper BLM State Office within 15 calendar days after the due date. Payments may also be made by telephone using a credit card. A complete listing of BLM State Offices with their addresses and phone numbers can be found at <http://www.blm.gov>.
- The maintenance fee for the following claim(s) applies to the assessment year 2014.

| CLAIM NAME | BLM SERIAL NO. | ACRES IN CLAIM | PAYMENT DUE TO THE BLM (See Instructions on Page 2) |
|----------------|----------------|----------------|--|
| Gold Bottle #1 | AMC425286 | 20 | 15.00 |
| | | | |
| | | | |
| | | | |
| | | | |
| | | | |
| | | | |
| | | | |
| | | | |

RECEIVED
 BLM AZ STATE OFFICE
 2014 AUG - 4 A 9:21
 PHOENIX, ARIZONA

Use a separate sheet for additional claim names, serial numbers, and claimant names and addresses.

#3092210

United States Department of the Interior
Bureau of Land Management
 LANDS/RECREATION & PLANNING
 ONE N CENTRAL AVE
 PHOENIX, AZ 85004 -2203
 Phone: 602-417-9200

Receipt

No: 3092210

| | |
|--|--|
| Transaction #: 3183628 | |
| Date of Transaction: 08/04/2014 | |
| CUSTOMER: | |
| JOHN CARMACK 13949 N 146TH LN SURPRISE, AZ 85379-4712 US | |

| LINE # | QTY | DESCRIPTION | REMARKS | UNIT PRICE | TOTAL |
|---------------|------|--|-----------------------|------------|----------------|
| 1 | 1.00 | LOCATABLE MINERALS / MINING CLAIMS-NOT NEW-UNADJUD, ONE AUTH NO. ONLY / MINING CLAIM MONEY RECEIVED CASES: AMC425286/\$15.00 | ADDITIONAL MAINT FEES | - n/a - | 15.00 |
| TOTAL: | | | | | \$15.00 |

| PAYMENT INFORMATION | | | |
|---|---------------|--|----------------------|
| NOTE: Items will appear on credit card statement as "Bureau of Land Mgmt CO". | | | |
| 1 | AMOUNT: | 15.00 | POSTMARKED: N/A |
| | TYPE: | CREDIT CARD | RECEIVED: 08/04/2014 |
| | NAME: | CARMACK, JOHN 13949 N 146TH LN SURPRISE AZ 85379-4712 US | |
| | CARD NO: | XXXXXXXXXXXX1083 | AUTH CODE: 948317 |
| | NAME ON CARD: | JOHN CARMACK | |
| | EXPIRES: | 05/2016 | |
| | SIGNATURE: | | |

| REMARKS |
|---------|
| LH |

This receipt was generated by the automated BLM Collections and Billing System and is a paper representation of a portion of the official electronic record contained therein.

\$ 15 Refunded - over payment AT

DEPARTMENT OF THE INTERIOR
BUREAU OF LAND MANAGEMENT
MINING CLAIMS

MC Customer Information - With Serial No. and Claim Name
ACTIVE CLAIMS

Admin State: AZ
Geo State: AZ

CARMACK JOHN
13949 N 146TH LN
SURPRISE, AZ 85379-4712

CUSTOMER ID: 2355392

| <u>Serial No.</u> | <u>Claim Name/Number</u> | <u>Lead Serial No.</u> | <u>Disposition</u> |
|-------------------|--------------------------|------------------------|--------------------|
| AMC425286 | GOLD BOTTLE #1 | AMC425284 | ACTIVE |

Number of ACTIVE cases: 1

Run Date: 09/08/15

Run Time: 09:20 AM

**DEPARTMENT OF THE INTERIOR
BUREAU OF LAND MANAGEMENT
MINING CLAIMS**

MC Maintenance Fees Paid Through the BLM Pay Portal

CBS Receipt: 3380964

Printed For Lead File # AMC425284

Agency Tracking ID: 1440968833

Assessment Year: 2016

Number of BLM Serial Nr: 4

Paid On: 08/30/2015

Total Amount Paid: \$620.00

| Claim Name | BLM Serial No | Lead File No | Amount Paid |
|----------------------|---------------|--------------|-------------|
| GOLDEN EAGLE #2 | AMC425046 | AMC425045 | \$155.00 |
| BLUE GOLD | AMC425247 | AMC425247 | \$155.00 |
| LONE HILLS GOLD | AMC425288 | AMC425284 | \$155.00 |
| MILLSITE CANYONGOLD1 | AMC425289 | AMC425284 | \$155.00 |

United States Department of the Interior
Bureau of Land Management
 BUSINESS & SUPPORT SVCS DIV
 ONE N CENTRAL AVE SUITE 800
 PHOENIX, AZ 85004 -4427
 Phone: (602) 417-9200

Receipt

No: 3380964

| | |
|---|--|
| Transaction #: 3479251 | |
| Date of Transaction: 08/30/2015 | |
| CUSTOMER: | |
| LISA CLOPTON 3478 CATCLAW DR PMB 228 ABILENE, TX 79606 US | |

| LINE # | QTY | DESCRIPTION | REMARKS | UNIT PRICE | TOTAL |
|---------------|------|--|---------|------------|-----------------|
| 1 | 1.00 | LOCATABLE MINERALS / MINING CLAIMS- NOT NEW-UNADJUD, ONE AUTH NO. ONLY / MINING CLAIM MONEY RECEIVED CASES: AMC425247/\$620.00 | | - n/a - | 620.00 |
| TOTAL: | | | | | \$620.00 |

| PAYMENT INFORMATION | | | |
|---|---------------|--|----------------------|
| NOTE: Items will appear on credit card statement as "BLM O Mining Claim". | | | |
| 1 | AMOUNT: | 620.00 | POSTMARKED: N/A |
| | TYPE: | CREDIT CARD | RECEIVED: 08/30/2015 |
| | NAME: | LISA CLOPTON 3478 CATCLAW DR PMB 228 ABILENE TX 79606 US | |
| | CARD NO: | XXXXXXXXXXXX7147 | AUTH CODE: 010817 |
| | NAME ON CARD: | LISA CLOPTON | |
| | EXPIRES: | 08/2018 | |
| | SIGNATURE: | | |

| |
|---------|
| REMARKS |
| |

This receipt was generated by the automated BLM Collections and Billing System and is a paper representation of a portion of the official electronic record contained therein.

Run Date: 09/08/15

Run Time: 09:20 AM

**DEPARTMENT OF THE INTERIOR
BUREAU OF LAND MANAGEMENT
MINING CLAIMS**

MC Maintenance Fees Paid Through the BLM Pay Portal

CBS Receipt: 3380967

Printed For Lead File # AMC425284

Agency Tracking ID: 1440972658

Assessment Year: 2016

Number of BLM Serial Nr: 4

Paid On: 08/30/2015

Total Amount Paid: \$620.00

| Claim Name | BLM Serial No | Lead File No | Amount Paid |
|----------------------|---------------|--------------|-------------|
| GOLDEN EAGLE #2 | AMC425046 | AMC425045 | \$155.00 |
| BLUE GOLD | AMC425247 | AMC425247 | \$155.00 |
| LONE HILLS GOLD | AMC425288 | AMC425284 | \$155.00 |
| MILLSITE CANYONGOLD1 | AMC425289 | AMC425284 | \$155.00 |

United States Department of the Interior
Bureau of Land Management
 BUSINESS & SUPPORT SVCS DIV
 ONE N CENTRAL AVE SUITE 800
 PHOENIX, AZ 85004 -4427
 Phone: (602) 417-9200

Receipt

No: 3380967

| | |
|---|--|
| Transaction #: 3479254 | |
| Date of Transaction: 08/30/2015 | |
| CUSTOMER: | |
| LISA CLOPTON 3478 CATCLAW DR PMB 228 ABILENE, TX 79606 US | |

| LINE # | QTY | DESCRIPTION | REMARKS | UNIT PRICE | TOTAL |
|---------------|------|--|---------|------------|-----------------|
| 1 | 1.00 | LOCATABLE MINERALS / MINING CLAIMS- NOT NEW-UNADJUD, ONE AUTH NO. ONLY / MINING CLAIM MONEY RECEIVED CASES: AMC425247/\$620.00 | | - n/a - | 620.00 |
| TOTAL: | | | | | \$620.00 |

| PAYMENT INFORMATION | | | |
|---|---------------|--|----------------------|
| NOTE: Items will appear on credit card statement as "BLM O Mining Claim". | | | |
| 1 | AMOUNT: | 620.00 | POSTMARKED: N/A |
| | TYPE: | CREDIT CARD | RECEIVED: 08/30/2015 |
| | NAME: | LISA CLOPTON 3478 CATCLAW DR PMB 228 ABILENE TX 79606 US | |
| | CARD NO: | XXXXXXXXXXXX7147 | AUTH CODE: 021418 |
| | NAME ON CARD: | LISA CLOPTON | |
| | EXPIRES: | 08/2018 | |
| | SIGNATURE: | | |

| |
|---------|
| REMARKS |
| |

This receipt was generated by the automated BLM Collections and Billing System and is a paper representation of a portion of the official electronic record contained therein.

**United States Department of the Interior
Bureau of Land Management**
BUSINESS & SUPPORT SVCS DIV
ONE N CENTRAL AVE SUITE 800
PHOENIX, AZ 85004 -4427
Phone: (602) 417-9200

Receipt

No: 3337537

| | |
|--|--|
| Transaction #: 3435102 | |
| Date of Transaction: 07/07/2015 | |
| CUSTOMER: | |
| JOHN CARMACK 13949 N 146TH LANE SURPRISE,AZ 85379 US | |

| LINE # | QTY | DESCRIPTION | REMARKS | UNIT PRICE | TOTAL |
|---------------|------|---|---------|------------|-----------------|
| 1 | 1.00 | LOCATABLE MINERALS / MINING CLAIMS- NOT NEW-UNADJUD,ONE AUTH NO. ONLY / MINING CLAIM MONEY RECEIVED CASES: AMC425286/\$155.00 | | - n/a - | 155.00 |
| TOTAL: | | | | | \$155.00 |

| PAYMENT INFORMATION | | | |
|---|---------------|--|----------------------|
| NOTE: Items will appear on credit card statement as "BLM O Mining Claim". | | | |
| 1 | AMOUNT: | 155.00 | POSTMARKED: N/A |
| | TYPE: | CREDIT CARD | RECEIVED: 07/07/2015 |
| | NAME: | JOHN CARMACK 13949 N 146TH LANE SURPRISE AZ 85379 US | |
| | CARD NO: | XXXXXXXXXXXX1083 | AUTH CODE: 652152 |
| | NAME ON CARD: | JOHN CARMACK | |
| | EXPIRES: | 05/2016 | |
| | SIGNATURE: | | |

| |
|---------|
| REMARKS |
| |

This receipt was generated by the automated BLM Collections and Billing System and is a paper representation of a portion of the official electronic record contained therein.

Run Date: 07/13/15

Run Time: 01:40 PM

**DEPARTMENT OF THE INTERIOR
BUREAU OF LAND MANAGEMENT
MINING CLAIMS**

MC Maintenance Fees Paid Through the BLM Pay Portal

CBS Receipt: 3337537

Printed For Lead File # AMC425284

Agency Tracking ID: 1436292806

Assessment Year: 2016

Number of BLM Serial Nr: 1

Paid On: 07/07/2015

Total Amount Paid: \$155.00

| Claim Name | BLM Serial No | Lead File No | Amount Paid |
|----------------|---------------|--------------|-------------|
| GOLD BOTTLE #1 | AMC425286 | AMC425284 | \$155.00 |

412357
 426066
 425548
 425284

When Recorded Return Document to:

CLAYTON AMB
13728 SHIRLEY DR
BURNSVILLE, MN
55337

Check here is this is a change of address.

Telephone: 763-229-9083

E-mail address: CLAYTON.AMB@Honeywell.com

AFFIDAVIT OF PERFORMANCE OF ANNUAL WORK

1. State of Arizona, County of Maricopa ss:

2. I (Name) CLAYTON AMB

3. Reside at (Address) 13728 SHIRLEY DR.

City BURNSVILLE County DAKOTA

RECEIVED
 BLM AZ STATE OFFICE
 PHOENIX, ARIZONA
 2014 DEC 30 A 10:50
 BLM
 Date
 Stamp

State MN Zip 55337 being duly sworn, depose and say that I am a citizen of the United States, more than eighteen years of age, and that all of the facts set forth in this affidavit, subject to the provisions and penalties of 18 U.S.C. 1001 pertaining to the filing of false, fictitious, or fraudulent statements with the United States, are true and correct according to the best of my knowledge, information and belief.

4. Owner's name and address (If not shown in Items 1-3 above). _____

5. That I am personally acquainted with the mining claim(s). The work and improvements were made by and at the expense of the owner(s) of said claim(s). Said contiguous group of claims, listed on this document, are situated in the

(optional) Mining District; YAVAPAI County, Arizona.

| Line No. | AMC NUMBER | CLAIM/SITE NAME | COUNTY RECORDER DATA (If available) | TWP | RNG | SEC |
|----------|------------|-----------------|-------------------------------------|-----|-----|-----|
| 1 | 412361 | HAPPENSTANCE | | 12N | 10W | 5 |
| 2 | | | | | | |
| 3 | | | | | | |
| 4 | | | | | | |
| 5 | | | | | | |
| 6 | | | | | | |

Form: MCF108

Revised July 2014

Page 1 of 2

ENTERED
 JAN 05 2015
 BY: Ran

RECEIVED
 BLM AZ STATE OFFICE
 2014 DEC 30 A 10:56
 PHOENIX, ARIZONA
 BLM
 Date
 Stamp

| | | | | | | |
|----|--|--|--|--|--|--|
| 7 | | | | | | |
| 8 | | | | | | |
| 9 | | | | | | |
| 10 | | | | | | |

6. That between the dates starting at 12 o'clock noon on September 1, 20 13 and ending at 12 o'clock noon on September 1, 20 14 at least \$ 150⁰⁰ dollars worth of work and improvements were done and performed upon said claim(s) or upon one or more of a contiguous group of claims for the benefit of all, wholly or partly outside of a contiguous group of claims for the benefit of all, not including the location work.


7. That the following persons were employed to perform the work and improvements described herein: CLAYTON AMB & LESLIE AMB

8. That the work and improvements performed were: TRASH REMOVAL, DEACER MATERIAL SAMPLING & REMOVAL, PAVEMENT

9. Dated: 12/30/2014 Signature: Clayton D Amb

SUBSCRIBED AND SWORN TO before me, a Notary Public, this 30 day of December 20 14

By: Clayton D Amb
 Notary Public E Herrera


 Erika Herrera
 Notary Public
 Maricopa County, Arizona
 My Comm. Expires 04-15-16

My Commission Expires 04-15-2016

Bureau of Land Management
 Arizona State Office
www.blm.gov/az

No. of Claims: 6 x \$10 = 60⁰⁰
 Check No.: CC Init. PHL
 Receipt No.: 3199432
 For BLM Use Only

When Recorded Return Document to:

CLAYTON AMB
13728 SHIRLEY DR
BURNSVILLE, MN
55337

Check here is this is a change of address.

Telephone: 763-229-9685

E-mail address: CLAYTON.AMB@HONEYWELL.COM

AFFIDAVIT OF PERFORMANCE OF ANNUAL WORK

1. State of Arizona, County of MARICOPA ss:

2. I (Name) CLAYTON AMB

3. Reside at (Address) 13728 SHIRLEY DR

City BURNSVILLE County DAKOTA

RECEIVED
BLM
Date
Stamp
PHOENIX, ARIZONA
2014 DEC 30 A 10:56
BLM STATE OFFICE

State MN Zip 55337 being duly sworn, depose and say that I am a citizen of the United States, more than eighteen years of age, and that all of the facts set forth in this affidavit, subject to the provisions and penalties of 18 U.S.C. 1001 pertaining to the filing of false, fictitious, or fraudulent statements with the United States, are true and correct according to the best of my knowledge, information and belief.

4. Owner's name and address (If not shown in Items 1-3 above). _____

5. That I am personally acquainted with the mining claim(s). The work and improvements were made by and at the expense of the owner(s) of said claim(s). Said contiguous group of claims, listed on this document, are situated in the

_____ (optional) Mining District; _____ County, Arizona.

| Line No. | AMC NUMBER | CLAIM/SITE NAME | COUNTY RECORDER DATA (if available) | TWP | RNG | SEC |
|----------|------------|-----------------|-------------------------------------|-----|-----|-----|
| 1 | 412422 | SUPER #3 | | 15 | 12E | 28 |
| 2 | | | | | | |
| 3 | | | | | | |
| 4 | | | | | | |
| 5 | | | | | | |
| 6 | | | | | | |

RECEIVED
 AZ STATE OFFICE
 2014 DEC 30 A 10: 56
 PHOENIX, ARIZONA
 BLM
 Date
 Stamp

| | | | | | | |
|----|--|--|--|--|--|--|
| 7 | | | | | | |
| 8 | | | | | | |
| 9 | | | | | | |
| 10 | | | | | | |

6. That between the dates starting at 12 o'clock noon on September 1, 20 13 and ending at 12 o'clock noon on September 1, 20 14 at least \$ 200.00 dollars worth of work and improvements were done and performed upon said claim(s) or upon one or more of a contiguous group of claims for the benefit of all, wholly or partly outside of a contiguous group of claims for the benefit of all, not including the location work.

7. That the following persons were employed to perform the work and improvements described herein: CLAYTON AMB & LESLIE AMB

8. That the work and improvements performed were: TRASH REMOVAL, PLACER MATERIAL REMOVAL, SAMPLING & PANNING

9. Dated: 12/30/2014 Signature: Clayton D. Amb

SUBSCRIBED AND SWORN TO before me, a Notary Public, this 30th day of December 20 14

By: Clayton D. Amb
 Notary Public Erika Herrera
 My Commission Expires 04-15-2016

 Erika Herrera
 Notary Public
 Maricopa County, Arizona
 My Comm. Expires 04-15-16

Bureau of Land Management
 Arizona State Office
www.blm.gov/az

No. of Claims: 1 x \$10 = 10.00
 Check No.: _____ Init. _____
 Receipt No.: _____
 For BLM Use Only

NOTICE OF INTENTION TO HOLD MINING CLAIMS/SITES

When Recorded Return Document to:

CLAYTON AMB
13728 SHIRLEY DR.
BURNVILLE, MN 55337

RECEIVED
 AZ STATE OFFICE
 2014 DEC 30 A 10: 56
 PHOENIX, ARIZONA
 BLM
 Date
 Stamp

Check here if this is a change of address.

Telephone: 763-229-9683

E-mail Address: CLAYTON.AMB@HONEYWELL.COM

I (We) intend to hold the claims(s) and/or site(s) listed below for the calendar year 20 15, and I (We) have filed or will file a Notice of Intent to Hold in the county where the claim (s) is located.

Reason for filing a Notice of Intent to Hold instead of an assessment work filing (check one):

- Maintenance fee was paid to maintain claim(s) during this assessment year.
- Mill or tunnel sites.
- Claim(s) was located during the current assessment year.
- BLM has deferred assessment work (attach copy of decision granting deferment, or pending petition for deferment including date petition was filed.)

| Line No. | AMC NUMBER | CLAIM/SITE NAME | COUNTY RECORDER DATA (If available) | TWP | RNG | SEC |
|----------|------------|-------------------|-------------------------------------|-----|-----|-----|
| 1 | 412361 | HAPPENSTANCE | | 12N | 10W | 5 |
| 2 | 426066 | OUTLAW #1 | | 7N | 30W | 5 |
| 3 | 425548 | RAINBOW'S END #19 | | 7N | 30W | 8 |
| 4 | | | | | | |
| 5 | | | | | | |
| 6 | | | | | | |
| 7 | | | | | | |
| 8 | | | | | | |
| 9 | | | | | | |
| 10 | | | | | | |

NOTICE OF INTENTION TO HOLD MINING CLAIMS/SITES
page 2

RECEIVED
AZ STATE OFFICE
2014 DEC 30 A 10:56
PHOENIX, ARIZONA
BLM
Date
Stamp

1. State of Arizona, County of _____

2. I (Name) CLAYTON AMB

3. Reside at (Address) 13728 SHIRLEY DR

City BIQUANVILLE County DAKOTA State MN Zip 55337 being duly sworn, depose and say that I am a citizen of the United States, more than eighteen years of age, that all of the facts set forth in this notice, subject to the provisions and penalties of 18 U.S.C. 1001 pertaining to the filing of false, fictitious, or fraudulent statements with the United States, are true and correct according to the best of my knowledge, information and belief.

4. Owner's name and address (If not shown in Items 1-3 above). _____

5. Dated: 12/29/2014 Signature: Clayton R. Amb

Bureau of Land Management
Arizona State Office
www.blm.gov/az

No. of Claims: 3 x \$10 = \$30⁰⁰
Check No: _____ Init. _____
Receipt No.: _____
For BLM Use Only

NOTICE OF INTENTION TO HOLD MINING CLAIMS/SITES

When Recorded Return Document to:

CLAYTON AMB
1372B SHIRLEY DR.
BURNSVILLE, MA
55337

Check here if this is a change of address.

Telephone: 763-229-9683

E-mail Address: CLAYTON.AMB@HONEYWELL.COM

RECEIVED
 AZ STATE OFFICE
 2014 DEC 30 A 10:56
 PHOENIX, ARIZONA

BLM
Date
Stamp

I (We) intend to hold the claims(s) and/or site(s) listed below for the calendar year 20 15, and I (We) have filed or will file a Notice of Intent to Hold in the county where the claim (s) is located.

Reason for filing a Notice of Intent to Hold instead of an assessment work filing (check one):

- Maintenance fee was paid to maintain claim(s) during this assessment year.
- Mill or tunnel sites.
- Claim(s) was located during the current assessment year.
- BLM has deferred assessment work (attach copy of decision granting deferment, or pending petition for deferment including date petition was filed.)

| Line No. | AMC NUMBER | CLAIM/SITE NAME | COUNTY RECORDER DATA (If available) | TWP | RNG | SEC |
|----------|------------|----------------------------|-------------------------------------|-----|-----|-----|
| 1 | 425290 | MILLSITE CANYON GOLD #2 | | 15 | 11E | 9 |
| 2 | | | | | | |
| 3 | | | | | | |
| 4 | | | | | | |
| 5 | | | | | | |
| 6 | | | | | | |
| 7 | | | | | | |
| 8 | | | | | | |
| 9 | | | | | | |
| 10 | | | | | | |

NOTICE OF INTENTION TO HOLD MINING CLAIMS/SITES
page 2

RECEIVED
ARIZONA STATE OFFICE
2014 DEC 30 A 10: 56
PHOENIX, ARIZONA
BLM
Date
Stamp

1. State of Arizona, County of _____

2. I (Name) CLAYTON AMB

3. Reside at (Address) 13728 SHIRLEY DR

City BURNSVILLE County DAKOTA State ND Zip 55337 being duly sworn, depose and say that I am a citizen of the United States, more than eighteen years of age, that all of the facts set forth in this notice, subject to the provisions and penalties of 18 U.S.C. 1001 pertaining to the filing of false, fictitious, or fraudulent statements with the United States, are true and correct according to the best of my knowledge, information and belief.

4. Owner's name and address (If not shown in Items 1-3 above). _____

5. Dated: 12/29/2014 Signature: Clayton A Amb

Bureau of Land Management
Arizona State Office
www.blm.gov/az

No. of Claims: 1 x \$10 = 10.00
Check No: _____ Init. _____
Receipt No.: _____
For BLM Use Only

United States Department of the Interior
Bureau of Land Management
 LANDS/RECREATION & PLANNING
 ONE N CENTRAL AVE
 PHOENIX, AZ 85004 -2203
 Phone: 602-417-9200

Receipt

No: 3199432


| | |
|---|--|
| Transaction #: 3292913 | |
| Date of Transaction: 12/30/2014 | |
| CUSTOMER: | |
| CLAYTON AMB 13728 SHIRLEY DR BURNSVILLE, MN 55337-4224 US | |

| LINE # | QTY | DESCRIPTION | REMARKS | UNIT PRICE | TOTAL |
|---------------|------|--|--------------------------|------------|----------------|
| 1 | 1.00 | LOCATABLE MINERALS / MINING CLAIMS- NOT NEW-UNADJUD, ONE AUTH NO. ONLY / MINING CLAIM MONEY RECEIVED CASES: AMC412361/\$60.00 | POL 2014/2 NOI 2014/4 | - n/a - | 60.00 |
| TOTAL: | | | | | \$60.00 |

| PAYMENT INFORMATION | | | |
|---|---------------|---|----------------------|
| NOTE: Items will appear on credit card statement as "Bureau of Land Mgmt CO". | | | |
| 1 | AMOUNT: | 60.00 | POSTMARKED: N/A |
| | TYPE: | CREDIT CARD | RECEIVED: 12/30/2014 |
| | NAME: | AMB, CLAYTON 13728 SHIRLEY DR BURNSVILLE MN 55337-4224 US | |
| | CARD NO: | XXXXXXXXXXXX0708 | AUTH CODE: 003767 |
| | NAME ON CARD: | CLAYTON D AMB | |
| | EXPIRES: | 08/2016 | |
| | SIGNATURE: | | |

| |
|----------------|
| REMARKS |
| |

This receipt was generated by the automated BLM Collections and Billing System and is a paper representation of a portion of the official electronic record contained therein.



425284

MAINTENANCE FEE PAYMENT

Claimant Name: Minefinder Gold

Address: PO BOX 971

City: Black Canyon State: AZ Zip: 85324

Telephone: 402-710-3290

E-mail address: _____

Signature: [Signature]

Check here if this is a change of address.

RECEIVED
BLM AZ STATE OFFICE
2014 AUG 29 P 3:21
PHOENIX, ARIZONA

BLM
Date
Stamp

| LINE NO. | AMC NUMBER | CLAIM/SITE NAME | COUNTY RECORDER DATA (If available) | TWP | RNG | SEC |
|----------|------------|-----------------|-------------------------------------|-----|-----|-----|
| 1 | 425287 | Gold Bottle #2 | 2013-10360802 | 4N | 6W | 30 |
| 2 | | | | | | |
| 3 | | | | | | |
| 4 | | | | | | |
| 5 | | | | | | |
| 6 | | | | | | |
| 7 | | | | | | |
| 8 | | | | | | |
| 9 | | | | | | |
| 10 | | | | | | |

ENTERED
SEP 02 2014
 BY: [Signature]

List additional claims on Form MCF114.

Bureau of Land Management
Arizona State Office
www.blm.gov/az/

No. of Claims: 1 x \$155 = 155⁰⁰
 Check No: 1551 Init. SC
 Receipt No.: 3117794
 For BLM Use Only

Form: MCF112
Revised July 2009

This form is available from the Arizona Department of Mines and Mineral Resources and may be reproduced.

United States Department of the Interior
Bureau of Land Management
 LANDS/RECREATION & PLANNING
 ONE N CENTRAL AVE
 PHOENIX, AZ 85004 -2203
 Phone: 602-417-9200

Receipt

No: 3117794

| | | |
|---|--|------------------------------|
| Transaction #: 3209581 | | ENTERED INTO COMPUTER |
| Date of Transaction: 08/29/2014 | | |
| CUSTOMER: SEP -2 2014 <i>fb</i> | | |
| MINE FINDER GOLD PO BOX 971 BLACK CANYON CITY, AZ 85324-0971 US | | |

| LINE # | QTY | DESCRIPTION | REMARKS | UNIT PRICE | TOTAL |
|---------------|------|---|-------------------|------------|-----------------|
| 1 | 1.00 | LOCATABLE MINERALS / MINING CLAIMS- NOT NEW-UNADJUD, ONE AUTH NO. ONLY / MINING CLAIM MONEY RECEIVED CASES: AMC425287/\$155.00 | MAINT (1) 2015 | - n/a - | 155.00 |
| TOTAL: | | | | | \$155.00 |

| PAYMENT INFORMATION | | | |
|---------------------|-----------|--|----------------------|
| 1 | AMOUNT: | 155.00 | POSTMARKED: N/A |
| | TYPE: | CHECK | RECEIVED: 08/29/2014 |
| | CHECK NO: | 1551 | |
| | NAME: | KEMP, TERRI 1110 FARM TO MARKET RD LIBBY MT 59923 US | |

| |
|---------|
| REMARKS |
| |

This receipt was generated by the automated BLM Collections and Billing System and is a paper representation of a portion of the official electronic record contained therein.

Run Date: 08/13/14

1

Run Time: 03:20 PM

425284

**DEPARTMENT OF THE INTERIOR
BUREAU OF LAND MANAGEMENT
MINING CLAIMS**

MC Maintenance Fees Paid Through the BLM Pay Portal

CBS Receipt: 3094940

Agency Tracking ID: 254315500

Assessment Year: 2015

Paid On : 08/06/2014

Number of BLM Serial Nr: 1

Total Amount Paid: \$155.00

| Claim Name | BLM Serial No | Lead File No | Case Type | Amount Paid |
|--------------------|---------------|--------------|-----------|-------------|
| TWIN HILLS GOLD #2 | AMC425295 | AMC425284 | 384101 | \$155.00 |

United States Department of the Interior
Bureau of Land Management
 BUSINESS & SUPPORT SVCS DIV
 ONE N CENTRAL AVE SUITE 800
 PHOENIX, AZ 85004 -4427
 Phone: (602) 417-9200

Receipt

No: 3094940

| | |
|---|--|
| Transaction #: 3186414 | |
| Date of Transaction: 08/06/2014 | |
| CUSTOMER: | |
| CECIL L CROTTTS 5099 HWY 157 JUDSONIA, AR 72081 | |

| LINE # | QTY | DESCRIPTION | REMARKS | UNIT PRICE | TOTAL |
|---------------|------|--|---------|------------|-----------------|
| 1 | 1.00 | LOCATABLE MINERALS / MINING CLAIMS- NOT NEW-UNADJUD, ONE AUTH NO. ONLY / MINING CLAIM MONEY RECEIVED CASES: AMC425295/\$155.00 | | - n/a - | 155.00 |
| TOTAL: | | | | | \$155.00 |

| PAYMENT INFORMATION | | | |
|---|---------------|--|----------------------|
| NOTE: Items will appear on credit card statement as "BLM Denver, Colorado". | | | |
| 1 | AMOUNT: | 155.00 | POSTMARKED: N/A |
| | TYPE: | CREDIT CARD | RECEIVED: 08/06/2014 |
| | NAME: | CECIL L CROTTTS 5099 HWY 157 JUDSONIA AR 72081 | |
| | CARD NO: | XXXXXXXXXXXXXXXX1534 | AUTH CODE: 02577Z |
| | NAME ON CARD: | CECIL L CROTTTS | |
| | EXPIRES: | 09/2015 | |
| | SIGNATURE: | | |

| |
|---------|
| REMARKS |
| |

This receipt was generated by the automated BLM Collections and Billing System and is a paper representation of a portion of the official electronic record contained therein.

Run Date: 08/08/14

Run Time: 11:42 AM

425284

**DEPARTMENT OF THE INTERIOR
BUREAU OF LAND MANAGEMENT
MINING CLAIMS**

MC Maintenance Fees Paid Through the BLM Pay Portal

CBS Receipt: 3094940

Printed For Lead File # AMC425284

Agency Tracking ID: 254315500

Assessment Year: 2015

Number of BLM Serial Nr: 1

Paid On: 08/06/2014

Total Amount Paid: \$155.00

| Claim Name | BLM Serial No | Lead File No | Amount Paid |
|--------------------|---------------|--------------|-------------|
| TWIN HILLS GOLD #2 | AMC425295 | AMC425284 | \$155.00 |

United States Department of the Interior
Bureau of Land Management
 BUSINESS & SUPPORT SVCS DIV
 ONE N CENTRAL AVE SUITE 800
 PHOENIX, AZ 85004 -4427
 Phone: (602) 417-9200

Receipt

No: 3094940

| | |
|--|--|
| Transaction #: 3186414 | |
| Date of Transaction: 08/06/2014 | |
| CUSTOMER: | |
| CECIL L CROTTS 5099 HWY 157 JUDSONIA, AR 72081 | |

| LINE # | QTY | DESCRIPTION | REMARKS | UNIT PRICE | TOTAL |
|---------------|------|---|---------|------------|-----------------|
| 1 | 1.00 | LOCATABLE MINERALS / MINING CLAIMS- NOT NEW-UNADJUD, ONE AUTH NO. ONLY / MINING CLAIM MONEY RECEIVED CASES: AMC425295/\$155.00 | | - n/a - | 155.00 |
| TOTAL: | | | | | \$155.00 |

| PAYMENT INFORMATION | | | |
|---|---------------|---|----------------------|
| NOTE: Items will appear on credit card statement as "BLM Denver, Colorado". | | | |
| 1 | AMOUNT: | 155.00 | POSTMARKED: N/A |
| | TYPE: | CREDIT CARD | RECEIVED: 08/06/2014 |
| | NAME: | CECIL L CROTTS 5099 HWY 157 JUDSONIA AR 72081 | |
| | CARD NO: | XXXXXXXXXXXX1534 | AUTH CODE: 02577Z |
| | NAME ON CARD: | CECIL L CROTTS | |
| | EXPIRES: | 09/2015 | |
| | SIGNATURE: | | |

| |
|---------|
| REMARKS |
| |

This receipt was generated by the automated BLM Collections and Billing System and is a paper representation of a portion of the official electronic record contained therein.

Run Date: 07/18/14

Run Time: 10:01 AM

**DEPARTMENT OF THE INTERIOR
BUREAU OF LAND MANAGEMENT
MINING CLAIMS**

MC Maintenance Fees Paid Through the BLM Pay Portal

CBS Receipt: 3075436

Printed For Lead File # AMC425284

Agency Tracking ID: 1282473050

Assessment Year: 2015

Number of BLM Serial Nr: 1

Paid On: 07/11/2014

Total Amount Paid: \$155.00

| Claim Name | BLM Serial No | Lead File No | Amount Paid |
|----------------|---------------|--------------|-------------|
| GOLD BOTTLE #1 | AMC425286 | AMC425284 | \$155.00 |

United States Department of the Interior
Bureau of Land Management
 BUSINESS & SUPPORT SVCS DIV
 ONE N CENTRAL AVE SUITE 800
 PHOENIX, AZ 85004 -4427
 Phone: (602) 417-9200

Receipt

No: 3075436

| | |
|---|--|
| Transaction #: 3166632 | |
| Date of Transaction: 07/11/2014 | |
| CUSTOMER: | |
| JOHN CARMACK 13949 N. 146TH LANE SURPRISE, AZ 85379 | |

| LINE # | QTY | DESCRIPTION | REMARKS | UNIT PRICE | TOTAL |
|---------------|------|--|---------|------------|-----------------|
| 1 | 1.00 | LOCATABLE MINERALS / MINING CLAIMS- NOT NEW-UNADJUD, ONE AUTH NO. ONLY / MINING CLAIM MONEY RECEIVED CASES: AMC425286/\$155.00 | | - n/a - | 155.00 |
| TOTAL: | | | | | \$155.00 |

| PAYMENT INFORMATION | | | |
|---|---------------|--|----------------------|
| NOTE: Items will appear on credit card statement as "BLM Denver, Colorado". | | | |
| 1 | AMOUNT: | 155.00 | POSTMARKED: N/A |
| | TYPE: | CREDIT CARD | RECEIVED: 07/11/2014 |
| | NAME: | JOHN CARMACK 13949 N. 146TH LANE SURPRISE AZ 85379 | |
| | CARD NO: | XXXXXXXXXXXX1083 | AUTH CODE: 108629 |
| | NAME ON CARD: | JOHN CARMACK | |
| | EXPIRES: | 05/2016 | |
| | SIGNATURE: | | |

| |
|---------|
| REMARKS |
| |

This receipt was generated by the automated BLM Collections and Billing System and is a paper representation of a portion of the official electronic record contained therein.

423622 406377
 426231 424429 412179
 427309 425284 418660
 427396 425499 420457
 426104 423391

MAINTENANCE FEE PAYMENT

Claimant Name: Minefinder Gold
 Address: PO Box 971
 City: Black Canyon State: AZ Zip: 85324
 Telephone: 102-710-3290
 E-mail address: _____
 Signature: _____

Check here if this is a change of address.

RECEIVED
 M AZ STATE OFFICE
 2014 AUG 29 P 3:13
 PHOENIX, ARIZONA
 BLM
 Date
 Stamp

| LINE NO. | AMC NUMBER | CLAIM/SITE NAME | COUNTY RECORDER DATA (If available) | TWP | RNG | SEC |
|----------|------------|--------------------|-------------------------------------|-----|-----|-----|
| 1 | 425294 | Twin Hills Gold #1 | | 4N | 10W | 17 |
| 2 | 427317 | Midas #4 | | 4N | 13W | 27 |
| 3 | 426104 | Gold Pass | | 2S | 11E | 9,4 |
| 4 | | | | | | |
| 5 | | | | | | |
| 6 | | | | | | |
| 7 | | | | | | |
| 8 | | | | | | |
| 9 | | | | | | |
| 10 | | | | | | |

List additional claims on Form MCF114.

Bureau of Land Management
 Arizona State Office
 www.blm.gov/az/

ENTERED
 SEP 02 2014
 BY: pb

No. of Claims: 3 x \$155 = 465⁰⁰
 Check No: 001105 Init. sc
 Receipt No.: 3117779
 For BLM Use Only

MAINTENANCE FEE PAYMENT

Claimant Name: Minefinder Gold.
 Address: PO BOX 971
 City: Black Canyon State: AZ Zip: 85324
 Telephone: 602-710-3290
 E-mail address: _____
 Signature: [Signature]

RECEIVED
 IN AZ STATE OFFICE
 2011 AUG 29 P 3:13
 PHOENIX, ARIZONA
 BLM
 Date
 Stamp

Check here if this is a change of address.

| LINE NO. | AMC NUMBER | CLAIM/SITE NAME | COUNTY RECORDER DATA (If available) | TWP | RNG | SEC |
|----------|------------|------------------|-------------------------------------|-----|-----|-----|
| 1 | 424432 | Carmens Gold # 4 | | 4N | 11W | 15 |
| 2 | 426108 | Patriot #9 | | 4N | 13W | 4 |
| 3 | 426124 | Patriot Gold #3 | | 5N | 13W | 35 |
| 4 | 426110 | Payahy #1 | | 5N | 13W | 34 |
| 5 | 426109 | Patriot #10 | | 4N | 13W | 4 |
| 6 | 406397 | Surberence #11-B | | 5N | 12W | 14 |
| 7 | | | | | | |
| 8 | | | | | | |
| 9 | | | | | | |
| 10 | | | | | | |

List additional claims on Form MCF114.

Bureau of Land Management
 Arizona State Office
www.blm.gov/az/

No. of Claims: 6 x \$155 = 930
 Check No: 001165 Init. SC
 Receipt No.: 3117779
 For BLM Use Only.

MAINTENANCE FEE PAYMENT

Claimant Name: Minefinder Gold
 Address: PO Box 971
 City: Black Canyon State: AZ Zip: 85324
 Telephone: 602 710 3290
 E-mail address: _____
 Signature: [Signature]

Check here if this is a change of address.

RECEIVED
 M AZ STATE OFFICE
 2014 AUG 29 P 3: 13
 PHOENIX, ARIZONA
 BLM
 Date
 Stamp

| LINE NO. | AMC NUMBER | CLAIM/SITE NAME | COUNTY RECORDER DATA (If available) | TWP | RNG | SEC |
|----------|------------|-----------------|-------------------------------------|-----|-----|-------|
| 1 | 426234 | 401K Gold #4 | | 4N | 6W | 19,30 |
| 2 | 420465 | Midway Gold #4 | | 4N | 7W | 15 |
| 3 | 423392 | Gold Flake | | 4N | 6W | 30 |
| 4 | 425504 | Gold Bottle #6 | | 4N | 6W | 30 |
| 5 | 427401 | Gold Streak #6 | | 3N | 6W | 11 |
| 6 | 418166 | Copper Dike #1 | | 5N | 8W | 10 |
| 7 | 423395 | Outback Gold #2 | | 4N | 7W | 27 |
| 8 | 423397 | Outback Gold #4 | | 4N | 7W | 27 |
| 9 | 412180 | Cleator Gold #2 | | 11N | 1E | 22 |
| 10 | | | | | | |

List additional claims on Form MCF114.

Bureau of Land Management
 Arizona State Office
 www.blm.gov/az

No. of Claims: 9 x \$155 = 1395⁰⁰
 Check No: 001105 Init. SC
 Receipt No.: 3117779
 For BLM Use Only

Form: MCF112
 Revised July 2009

This form is available from the Arizona Department of Mines and Mineral Resources and may be reproduced.

MAINTENANCE FEE PAYMENT

Claimant Name: Minefinder Gold
 Address: PO Box 971
 City: Black Canyon State: AZ Zip: 85324
 Telephone: 602 703290
 E-mail address: _____
 Signature: [Signature]

RECEIVED
 I M AZ STATE OFFICE
 2014 AUG 29 P 3:18
 PHOENIX, ARIZONA
 BLM
 Date
 Stamp

Check here if this is a change of address.

| LINE NO. | AMC NUMBER | CLAIM/SITE NAME | COUNTY RECORDER DATA (If available) | TWP | RNG | SEC |
|----------|------------|-------------------------|-------------------------------------|-----|-----|-----|
| 1 | 425507 | Millsite Canyon Gold #4 | | 1S | 11E | 16 |
| 2 | 425508 | Millsite Canyon Gold #5 | | 1S | 11E | 16 |
| 3 | 426105 | Millsite Canyon Gold #6 | | 1S | 11E | 9 |
| 4 | 425509 | Secret Canyon #3 | | 1S | 11E | 21 |
| 5 | 426114 | Peacock Gold #2 | | 1S | 11E | 9 |
| 6 | | | | | | |
| 7 | | | | | | |
| 8 | | | | | | |
| 9 | | | | | | |
| 10 | | | | | | |

List additional claims on Form MCF114.

Bureau of Land Management
 Arizona State Office
www.blm.gov/az/

No. of Claims: 5 x \$155 = 775⁰⁰
 Check No: 001105 Init. SC
 Receipt No.: 3117779
 For BLM Use Only

Form: MCF112
 Revised July 2009

United States Department of the Interior
Bureau of Land Management
 LANDS/RECREATION & PLANNING
 ONE N CENTRAL AVE
 PHOENIX, AZ 85004 -2203
 Phone: 602-417-9200

Receipt

No: 3117779

| | |
|---|------------------------------|
| Transaction #: 3209569 | ENTERED INTO COMPUTER |
| Date of Transaction: 08/29/2014 | |
| CUSTOMER: SEP -2 2014 <i>FB</i> | |
| MINE FINDER GOLD PO BOX 971 BLACK CANYON CITY, AZ 85324-0971 US | |

| LINE # | QTY | DESCRIPTION | REMARKS | UNIT PRICE | TOTAL |
|---------------|------|---|-----------------|------------|-------------------|
| 1 | 1.00 | LOCATABLE MINERALS / MINING CLAIMS- NOT NEW-UNADJUD, ONE AUTH NO. ONLY / MINING CLAIM MONEY RECEIVED CASES: AMC425294/\$3565.00 | MAINT (23) 2015 | - n/a - | 3565.00 |
| TOTAL: | | | | | \$3,565.00 |

| PAYMENT INFORMATION | | | |
|---------------------|-----------|--|----------------------|
| 1 | AMOUNT: | 3565.00 | POSTMARKED: N/A |
| | TYPE: | CHECK | RECEIVED: 08/29/2014 |
| | CHECK NO: | 001105 | |
| | NAME: | MINE FINDER GOLD PO BOX 971 BLACK CANYON CITY AZ 85324-0971 US | |

| |
|---------|
| REMARKS |
| |

This receipt was generated by the automated BLM Collections and Billing System and is a paper representation of a portion of the official electronic record contained therein.

425284
425499

MAINTENANCE FEE PAYMENT

Claimant Name: Minefinder Gold
 Address: PO Box 971
 City: Black Canyon State: AZ Zip: 85324
 Telephone: 602-110-3290
 E-mail address: _____
 Signature: [Signature]

RECEIVED
 AZ STATE OFFICE
 2014 AUG 29 P 3:17
 PHOENIX, ARIZONA
 BLM
 Date
 Stamp

Check here if this is a change of address.

| LINE NO. | AMC NUMBER | CLAIM/SITE NAME | COUNTY RECORDER DATA (If available) | TWP | RNG | SEC |
|----------|------------|-----------------|-------------------------------------|-----|-----|-----|
| 1 | 425284 | Blue Wash #1 | 2013-1036804 | 4N | 6W | 19 |
| 2 | 425499 | Blue Wash #2 | 2013-1036797 | 4N | 6W | 19 |
| 3 | 425500 | Blue Wash #3 | 2013-1036798 | 4N | 6W | 19 |
| 4 | | | | | | |
| 5 | | | | | | |
| 6 | | | | | | |
| 7 | | | | | | |
| 8 | | | | | | |
| 9 | | | | | | |
| 10 | | | | | | |

ENTERED
 SEP 02 2014
 BY: [Signature]

List additional claims on Form MCF114.

Bureau of Land Management
 Arizona State Office
 www.blm.gov/az/

No. of Claims: 3 x \$155 = 465⁰⁰
 Check No: 516 Init. SC
 Receipt No.: 3117785
 For BLM Use Only

Form: MCF112
 Revised July 2009

United States Department of the Interior
Bureau of Land Management
 LANDS/RECREATION & PLANNING
 ONE N CENTRAL AVE
 PHOENIX, AZ 85004 -2203
 Phone: 602-417-9200

Receipt

No: 3117785

| | | |
|---|--|------------------------------|
| Transaction #: 3209575 | | ENTERED INTO COMPUTER |
| Date of Transaction: 08/29/2014 | | |
| CUSTOMER: | | SEP - 2 2014 <i>FB</i> |
| MINE FINDER GOLD PO BOX 971 BLACK CANYON CITY, AZ 85324-0971 US | | |

| LINE # | QTY | DESCRIPTION | REMARKS | UNIT PRICE | TOTAL |
|---------------|------|---|----------------|------------|-----------------|
| 1 | 1.00 | LOCATABLE MINERALS / MINING CLAIMS- NOT NEW-UNADJUD, ONE AUTH NO. ONLY / MINING CLAIM MONEY RECEIVED CASES: AMC425284/\$465.00 | MAINT (3) 2015 | - n/a - | 465.00 |
| TOTAL: | | | | | \$465.00 |

| PAYMENT INFORMATION | | | |
|---------------------|-----------|--|----------------------|
| 1 | AMOUNT: | 465.00 | POSTMARKED: N/A |
| | TYPE: | CHECK | RECEIVED: 08/29/2014 |
| | CHECK NO: | 516 | |
| | NAME: | MINE FINDER GOLD PO BOX 971 BLACK CANYON CITY AZ 85324-0971 US | |

| |
|---------|
| REMARKS |
| |

This receipt was generated by the automated BLM Collections and Billing System and is a paper representation of a portion of the official electronic record contained therein.

426104 406377
 427309 413994
 424429
 425284
 425499
 425919

MAINTENANCE FEE PAYMENT

Claimant Name: Minefinder Gold
 Address: PO BOX 971
 City: Black Canyon State AZ Zip: 85324
 Telephone: 602-710 3290
 E-mail address: _____
 Signature: [Signature]

RECEIVED
 ARIZONA STATE OFFICE
 2014 AUG 29 P 3:08
 PHOENIX, ARIZONA
 BLM
 Date
 Stamp

Check here if this is a change of address.

| LINE NO. | AMC NUMBER | CLAIM/SITE NAME | COUNTY RECORDER DATA (If available) | TWP | RNG | SEC |
|----------|-------------------|------------------|-------------------------------------|-----|-----|-----|
| 1 | 414000 | Rio Oro Gold #4 | Final-2012-022793 | 1S | 11E | 15 |
| 2 | 426231 | | | 1S | 11E | 21 |
| 3 | 426115 | Pera Ha Gold #2 | | | | |
| 4 | 425292 | Secret Canyon #1 | Final-2013-092246 | 1S | 11E | 21 |
| 5 | | | | | | |
| 6 | | | | | | |
| 7 | | | | | | |
| 8 | | | | | | |
| 9 | | | | | | |
| 10 | | | | | | |

List additional claims on Form MCF114.

Bureau of Land Management
 Arizona State Office
 www.blm.gov/az/

ENTERED
 SEP 02 2014
 BY: [Signature]

No. of Claims: 3 x \$155 = 465
 Check No: 001104 Init. SC
 Receipt No.: 3117769
 For BLM Use Only

Form: MCF112
 Revised July 2009

This form is available from the Arizona Department of Mines and Mineral Resources and may be reproduced.

MAINTENANCE FEE PAYMENT

Claimant Name: Minefinder Gold
 Address: PO Box 971
 City: Black Canyon State: AZ Zip: 85324
 Telephone: 602-710-3290
 E-mail address: _____
 Signature: [Signature]

Check here if this is a change of address.

RECEIVED
 LM AZ STATE OFFICE
 PHOENIX, ARIZONA
 2014 AUG 29 P 3:08

BLM
 Date
 Stamp

| LINE NO. | AMC NUMBER | CLAIM/SITE NAME | COUNTY RECORDER DATA (If available) | TWP | RNG | SEC |
|----------|------------|-----------------|-------------------------------------|-----|-----|-----|
| 1 | A27312 | Golden Gem #3 | Maricopa - 2014-0129621 | 1N | 8W | 1 |
| 2 | A25501 | Gold Bottle #3 | Maricopa - 2013-1036796 | 4N | 6W | 30 |
| 3 | | | | | | |
| 4 | | | | | | |
| 5 | | | | | | |
| 6 | | | | | | |
| 7 | | | | | | |
| 8 | | | | | | |
| 9 | | | | | | |
| 10 | | | | | | |

List additional claims on Form MCF114.

Bureau of Land Management
 Arizona State Office
 www.blm.gov/az/

No. of Claims: 2 x \$155 = 310⁰⁰
 Check No: 001104 Init. SC
 Receipt No.: 3117769
 For BLM Use Only

Form: MCF112
 Revised July 2009

This form is available from the Arizona Department of Mines and Mineral Resources and may be reproduced.

MAINTENANCE FEE PAYMENT

Claimant Name: Minefinder hold.
 Address: PO BOX 971
 City: Black Canyon State: AZ Zip: 85324
 Telephone: 602 710 3290
 E-mail address: _____
 Signature: _____

Check here if this is a change of address.

BLM
Date
Stamp

RECEIVED
M AZ STATE OFFICE
2014 AUG 29 P 3:08
PHOENIX, ARIZONA

| LINE NO. | AMC NUMBER | CLAIM/SITE NAME | COUNTY RECORDER DATA (If available) | TWP | RNG | SEC |
|----------|------------|------------------|-------------------------------------|-----|-----|-----|
| 1 | 427314 | Midas #1 | La Paz - 2014-00593 | 4N | 13W | 27 |
| 2 | 427315 | Midas #2 | La Paz - 2014-00594 | 4N | 13W | 27 |
| 3 | 427316 | Midas #3 | La Paz - 2014-00595 | 4N | 13W | 27 |
| 4 | 424429 | Carmens hold #1 | La Paz - 2013-04773 | 4N | 11W | 14 |
| 5 | 406394 | Sundance hold 5A | La Paz - | 5N | 12W | 14 |
| 6 | | | | | | |
| 7 | | | | | | |
| 8 | | | | | | |
| 9 | | | | | | |
| 10 | | | | | | |

List additional claims on Form MCF114.

Bureau of Land Management
 Arizona State Office
www.blm.gov/az/

No. of Claims: 5 x \$155 = 775⁰⁰
 Check No: 001104 Init. SC
 Receipt No.: 3117769
 For BLM Use Only

Form: MCF112
 Revised July 2009

This form is available from the Arizona Department of Mines and Mineral Resources and may be reproduced.

MAINTENANCE FEE PAYMENT

Claimant Name: Minefinder Probd
 Address: PO Box 971
 City: Black Canyon State: AZ Zip: 85324
 Telephone: 1262 710-3290
 E-mail address: _____
 Signature: [Signature]
 Check here if this is a change of address.

RECEIVED
 M AZ STATE OFFICE
 2014 AUG 29 P 3: 08
 PHOENIX, ARIZONA
 BLM
 Date
 Stamp

| LINE NO. | AMC NUMBER | CLAIM/SITE NAME | COUNTY RECORDER DATA (If available) | TWP | RNG | SEC |
|----------|------------|-----------------|-------------------------------------|-----|-----|-----|
| 1 | 425930 | BBG # 12 | YAVA PAI | 10N | 4E | 33 |
| 2 | 425923 | BBG # 5 | YAVA PAI | 10N | 4E | 28 |
| 3 | | | | | | |
| 4 | | | | | | |
| 5 | | | | | | |
| 6 | | | | | | |
| 7 | | | | | | |
| 8 | | | | | | |
| 9 | | | | | | |
| 10 | | | | | | |

List additional claims on Form MCF114.

Bureau of Land Management
 Arizona State Office
www.blm.gov/az/

No. of Claims: 2 x \$155 = 310⁰⁰
 Check No: 001104 Init. SC
 Receipt No.: 3117769
 For BLM Use Only

Form: MCF112
 Revised July 2009

This form is available from the Arizona Department of Mines and Mineral Resources and may be reproduced.

United States Department of the Interior
Bureau of Land Management
 LANDS/RECREATION & PLANNING
 ONE N CENTRAL AVE
 PHOENIX, AZ 85004 -2203
 Phone: 602-417-9200

Receipt

No: 3117769

| | | |
|---|--|------------------------------|
| Transaction #: 3209558 | | ENTERED INTO COMPUTER |
| Date of Transaction: 08/29/2014 | | |
| CUSTOMER: | | SEP - 2 2014 |
| MINE FINDER GOLD PO BOX 971 BLACK CANYON CITY, AZ 85324-0971 US | | SEP - 2 2014 <i>fb</i> |

| LINE # | QTY | DESCRIPTION | REMARKS | UNIT PRICE | TOTAL |
|---------------|------|--|-------------------|------------|-------------------|
| 1 | 1.00 | LOCATABLE MINERALS / MINING CLAIMS- NOT NEW-UNADJUD, ONE AUTH NO. ONLY / MINING CLAIM MONEY RECEIVED CASES: AMC414000/\$2015.00 | MAINT (7) 2015 | - n/a - | 2015.00 |
| TOTAL: | | | | | \$2,015.00 |

| PAYMENT INFORMATION | | | |
|---------------------|-----------|--|----------------------|
| 1 | AMOUNT: | 2015.00 | POSTMARKED: N/A |
| | TYPE: | CHECK | RECEIVED: 08/29/2014 |
| | CHECK NO: | 001104 | |
| | NAME: | MINE FINDER GOLD PO BOX 971 BLACK CANYON CITY AZ 85324-0971 US | |

| |
|---------|
| REMARKS |
| |

This receipt was generated by the automated BLM Collections and Billing System and is a paper representation of a portion of the official electronic record contained therein.

AMC 412420
412357
426066
425548

537

Form 3830-2
(October 2013)

UNITED STATES
DEPARTMENT OF THE INTERIOR
BUREAU OF LAND MANAGEMENT
MAINTENANCE FEE WAIVER CERTIFICATION

FORM APPROVED
OMB NO. 1004-0114
Expires: October 31, 2014

SEE INSTRUCTIONS ON PAGE 2

425284

1. This small miner waiver is filed for the assessment year beginning on September 1, 2014 and ending on September 1, 2015.
2. The undersigned and all related parties owned ten or fewer mining claims, mill, or tunnel sites located and maintained on Federal lands in the United States of America on September 1, 2014.
3. The undersigned have performed the assessment work required by law for each mining claim listed prior to filing this waiver and understand that by filing the undersigned must file an affidavit of assessment work with the Bureau of Land Management (BLM) by the December 30th following the filing of this waiver.
4. The undersigned understand that if the assessment work obligation has not yet come due under 30 U.S.C. 28 (for those claims in their first assessment year) a notice of intent to hold reciting this condition must be recorded by the December 30th following the filing of this waiver.
5. The undersigned understand that mill and tunnel sites may also be listed on this waiver and be waived from payment of the maintenance fee, and that a notice of intent to hold for these sites is required to be filed with the BLM by the December 30th following the filing of this waiver.
6. The undersigned understand and acknowledge that pursuant to 43 U.S.C. 1212 and 18 U.S.C. 1001, the filing or recording of a false, fictitious, or fraudulent document with the BLM may result in a fine of up to \$250,000, a prison term not to exceed five years, or both.
7. The mining claims, mill or tunnel sites for which this waiver from payment of the maintenance fees is requested are:

| CLAIM OR SITE NAME | BLM RECORDATION SERIAL NUMBER |
|----------------------------|-------------------------------|
| 1. Super #3 | ✓ AMC412422 |
| 2. Happenstance | AMC412361 |
| 3. Outlaw #1 | AMC426066 |
| 4. Rainbow's End #19 | AMC425548 |
| 5. Millsite Canyon Gold #2 | AMC425290 |
| 6. | |
| 7. | |
| 8. | |
| 9. | |
| 10. | |

The owner(s) (claimants) of the above mining claims and sites are:

Clayton Amb ✓
 (Owner's Name - Please Print)
 13728 Shirley Dr.
 (Owner's Mailing Address)

Clayton Amb
 (Owner's Signature)
 Burnsville MN 55337
 (City) (State) (Zip)

Leslie Amb ✓
 (Owner's Name - Please Print)
 932 146th Ave. NE
 (Owner's Mailing Address)

LL
 (Owner's Signature)
 Portland ND 58274
 (City) (State) (Zip)

(Owner's Name - Please Print)
 (Owner's Mailing Address)

(Owner's Signature)
 (City) (State) (Zip)

ENTERED
 AC 483
 SEP 15 2014

PHOENIX, ARIZONA
 2014 AUG 28 A 4:43
 RECEIVED
 BLM AZ STATE OFFICE

NEW CHECKED SEP 24 2014 PB

(Owner's Name - Please Print)

(Owner's Signature)



| | | | |
|-------------------------------|---------------------|---------|-------|
| (Owner's Name - Please Print) | (Owner's Signature) | | |
| (Owner's Mailing Address) | (City) | (State) | (Zip) |
| ----- | | | |
| (Owner's Name - Please Print) | (Owner's Signature) | | |
| (Owner's Mailing Address) | (City) | (State) | (Zip) |
| ----- | | | |
| (Owner's Name - Please Print) | (Owner's Signature) | | |
| (Owner's Mailing Address) | (City) | (State) | (Zip) |
| ----- | | | |
| (Owner's Name - Please Print) | (Owner's Signature) | | |
| (Owner's Mailing Address) | (City) | (State) | (Zip) |


18 U.S.C. 1001 and 43 U.S.C. 1212 make it a crime for any person knowingly and willfully to make to any department or agency of the United States false, fictitious or fraudulent statements or representations as to any matter within its jurisdiction.

INSTRUCTIONS

1. This certification is made under the provisions of 43 U.S.C. § 1744 and 30 U.S.C. §28-28k and the regulations thereunder (43 CFR Part 3830).
2. The claimant(s) must fill in the dates in paragraph 1 for the beginning and ending of the assessment year for which this waiver is sought.
3. The claimant(s) must fill in the date in paragraph 2 for the beginning of the assessment year for which this waiver is sought.
4. All claim and site names and BLM serial numbers must be listed for the mining claims, mill sites, and tunnel sites for which the waiver is sought.
5. All owners of the mining claims, mill sites, and tunnel sites and their addresses must be given.
6. This waiver form must be signed by all the claimants or their designated agent, in original form. If an agent is designated, a notarized designation agent, signed by all of the claimants with proper address given, must be submitted with this waiver.
7. This form must be filed no later than September 1st for the upcoming assessment year in the BLM State Office where the mining claims or sites recorded, or the waiver cannot be granted by the BLM. (Example: To obtain a waiver for the assessment year 2012, which begins on September you must qualify for and file for a waiver no later than September 1, 2011, in the proper BLM State Office.)
8. For all mining claims which require assessment work, you must record an affidavit of labor on or before the December 30th immediately following filing of this waiver. For all other mining claims or sites waived, you must record a notice of intent to hold on or before the December 30th immediately following the filing of this waiver.
9. Mill and tunnel sites may also be listed on this waiver and be waived from payment of the maintenance fee. A notice of intent to hold for these sites required to be filed by the December 30th following the filing of this waiver.

BLM STATE OFFICE
 DENVER, COLORADO
 2011 AUG 28 4:43 PM
 RECEIVED

FOR OFFICIAL USE ONLY



EXPRESS


RT 275 1 D
AT 4.4 3823
08.28

TRK# 0200 8061 6761 3823

THU - 28 AUG 10:30A
PRIORITY OVERNIGHT

XH ZSYA

85004
AZ-US PHX



FedEx NEW Package
Express US Airbill

FedEx Tracking Number 8061 6761 3823

Form 0200

1 From
Date 8/26/2014

Sender's Name CLAYTON AMB Phone 612 804-7572

Company

Address 13728 SHIRLEY DR.

City BURNSVILLE State MN ZIP 55337

2 Your Internal Billing Reference

3 To
Recipient's Name
Phone

Company BUREAU OF LAND MANAGEMENT

Address ONE NORTH CENTRAL AVE.
We cannot deliver to P.O. boxes or P.O. ZIP codes.

Address SUITE 800
Use this line for the HOLD location address or for combination of your shipping address.

City PHOENIX State AZ ZIP 85004-1427

HOLD Weekday
FedEx location address
REQUIRED. NOT available for
FedEx First Overnight.

HOLD Saturday
FedEx location address
REQUIRED. Available ONLY for
FedEx Priority Overnight and
FedEx 2Day to select locations.

4 Express Package Service * To next business day.
NOTE: Service order has changed. Please select carefully.

| Next Business Day | 2 or 3 Business Days |
|---|---|
| <input type="checkbox"/> FedEx First Overnight Earliest next business morning delivery to select locations. Friday shipments will be delivered on Monday unless SATURDAY Delivery is selected. | <input type="checkbox"/> FedEx 2Day A.M. Second business morning.* Saturday Delivery NOT available. |
| <input checked="" type="checkbox"/> FedEx Priority Overnight First business morning.* Friday shipments will be delivered on Monday unless SATURDAY Delivery is selected. | <input type="checkbox"/> FedEx 2Day Second business afternoon.* Thursday shipments will be delivered on Monday unless SATURDAY Delivery is selected. |
| <input type="checkbox"/> FedEx Standard Overnight Next business afternoon.* Saturday Delivery NOT available. | <input type="checkbox"/> FedEx Express Saver Third business day.* Saturday Delivery NOT available. |

5 Packaging * Declared value limit \$500.
 FedEx Envelope* FedEx Pak* FedEx Box FedEx Tube Other

6 Special Handling and Delivery Signature Options
 SATURDAY Delivery
NOT available for FedEx Standard Overnight, FedEx 2Day A.M., or FedEx Express Saver.
 No Signature Required
Package may be left without obtaining a signature for delivery.
 Direct Signature
Someone at recipient's address may sign for delivery. Fee applies.
 Indirect Signature
If not used in available at recipient's address, someone at a neighboring address may sign for delivery. For residential deliveries only. Fee applies.

Does this shipment contain dangerous goods?
One box must be checked.
 No Yes As per attached Shipper's Declaration Yes Shipper's Declaration not required.
Dangerous goods (including dry ice) cannot be shipped in FedEx packaging or placed in a FedEx Express Drop Box. Dry Ice Dry Ice, UN 1845 Cargo Aircraft Only

7 Payment Bill to:
Enter FedEx Acct. No. or Credit Card No. below. Billing receipt Acct. No.
 Sender Acct. No. in Sweden Recipient Third Party Credit Card Cash/Check

Total Packages Total Weight Credit Card Acct. No.

*The liability is limited to US\$100 unless you declare a higher value. See the current FedEx Service Guide for details.

644

fedex.com 1.800.GoFedEx 1.800.463.3339

fedex.com 1.800.GoFedEx 1.800.463.3339

Insert shipping document here.



8061 6761 3823

Rev. Date 1/12 - Part #167902 - ©2012 FedEx - PRINTED IN U.S.A. SFF

Run Date: 07/14/14

Run Time: 01:20 PM

**DEPARTMENT OF THE INTERIOR
BUREAU OF LAND MANAGEMENT
MINING CLAIMS**

AMC 425284

MC Maintenance Fees Paid Through the BLM Pay Portal

CBS Receipt: 3075436

Printed For Lead File # AMC425284

Agency Tracking ID: 1282473050

Assessment Year: 2015

Number of BLM Serial Nr: 1

Paid On: 07/11/2014

Total Amount Paid: \$155.00

| Claim Name | BLM Serial No | Lead File No | Amount Paid |
|----------------|---------------|--------------|-------------|
| GOLD BOTTLE #1 | AMC425286 | AMC425284 | \$155.00 |

United States Department of the Interior
Bureau of Land Management
 BUSINESS & SUPPORT SVCS DIV
 ONE N CENTRAL AVE SUITE 800
 PHOENIX, AZ 85004 -4427
 Phone: (602) 417-9200

Receipt

No: 3075436

| | |
|---|--|
| Transaction #: 3166632 | |
| Date of Transaction: 07/11/2014 | |
| CUSTOMER: | |
| JOHN CARMACK 13949 N. 146TH LANE SURPRISE, AZ 85379 | |

| LINE # | QTY | DESCRIPTION | REMARKS | UNIT PRICE | TOTAL |
|---------------|------|--|---------|------------|-----------------|
| 1 | 1.00 | LOCATABLE MINERALS / MINING CLAIMS- NOT NEW-UNADJUD, ONE AUTH NO. ONLY / MINING CLAIM MONEY RECEIVED CASES: AMC425286/\$155.00 | | - n/a - | 155.00 |
| TOTAL: | | | | | \$155.00 |

| PAYMENT INFORMATION | | | |
|---|---------------|--|----------------------|
| NOTE: Items will appear on credit card statement as "BLM Denver, Colorado". | | | |
| 1 | AMOUNT: | 155.00 | POSTMARKED: N/A |
| | TYPE: | CREDIT CARD | RECEIVED: 07/11/2014 |
| | NAME: | JOHN CARMACK 13949 N. 146TH LANE SURPRISE AZ 85379 | |
| | CARD NO: | XXXXXXXXXXXX1083 | AUTH CODE: 108629 |
| | NAME ON CARD: | JOHN CARMACK | |
| | EXPIRES: | 05/2016 | |
| | SIGNATURE: | | |

| |
|---------|
| REMARKS |
| |

This receipt was generated by the automated BLM Collections and Billing System and is a paper representation of a portion of the official electronic record contained therein.

NOTICE!!

These documents have been scanned!

Do not place un-scanned documents beneath this notice!

Do not remove this notice from this file!

GPO Jacket No. 560-102
Print Order 61540
Rise Business Services, LLC
Job=AZ15 12:00:00 AM



Box Number= AZ15174



Claim Begin-End: AMC316095-AMC316145

5 Miscellaneous



AZ15174-6

AMC361830-AMC316548

425284

Provided by Sonia Santillan/WO from vendor
Address corrections 5/19/15

| Admin State | Serial Nr Full | Mc Lead Case Ser Nr | Cust Nm | Address | City | State | Zip | Move Date | Address | Address 2 | City | State | Zip5 | Zip4 |
|-------------|----------------|---------------------|-------------------------|----------------------|----------------|-------|-----------|-----------|------------------------|-----------|----------------|-------|-------|------|
| AZ | AMC416357 | AMC416357 | ANDERSON LARRY | 6335 N POTTERY PL | PRESCOTT | AZ | 863058661 | 201502 | 20490 TIMOTHY DR | | SOULSBYVILL | CA | 95372 | 9737 |
| AZ | AMC425373 | AMC425373 | BENNETTO JOHN | 20218 E TONELEA TRL | MAYER | AZ | 863332509 | 201502 | 22119 N 36TH ST | | PHOENIX | AZ | 85050 | 7395 |
| AZ | AMC425294 | AMC425284 | BLUNCK PHILLIP | 260 HUDSON AVE | NAMPA | ID | 836512320 | 201412 | 6452 CHERRY LN | | NAMPA | ID | 83687 | 8300 |
| AZ | AMC404135 | AMC404130 | BRITTON DOUG | 17210 E HILLCREST DR | FOUNTAIN HILLS | AZ | 852686719 | 201411 | 15359 E LOTUS LN | | FOUNTAIN HILLS | AZ | 85268 | 4375 |
| AZ | AMC404136 | AMC404130 | BRITTON DOUG | 17210 E HILLCREST DR | FOUNTAIN HILLS | AZ | 852686719 | 201411 | 15359 E LOTUS LN | | FOUNTAIN HILLS | AZ | 85268 | 4375 |
| AZ | AMC417510 | AMC417508 | BRUNN MICHAEL | 4664 FLANDERS WAY | DENVER | CO | 802496687 | 201403 | 1181 S ZENO WAY | UNIT D | AURORA | CO | 80017 | 5726 |
| AZ | AMC417511 | AMC417508 | BRUNN MICHAEL | 4664 FLANDERS WAY | DENVER | CO | 802496687 | 201403 | 1181 S ZENO WAY | UNIT D | AURORA | CO | 80017 | 5726 |
| AZ | AMC417512 | AMC417508 | BRUNN MICHAEL | 4664 FLANDERS WAY | DENVER | CO | 802496687 | 201403 | 1181 S ZENO WAY | UNIT D | AURORA | CO | 80017 | 5726 |
| AZ | AMC350781 | AMC350781 | BURKETT DAVID | 17007 E DARLEEN DR | LEANDER | TX | 786419616 | 201411 | 17504 W 1ST ST | | LEANDER | TX | 78641 | 9469 |
| AZ | AMC421630 | AMC421630 | CARLING JOSH | PO BOX 1412 | BAGDAD | AZ | 863211412 | 201407 | HC 1 | BOX 3061 | BAGDAD | AZ | 86321 | 9706 |
| AZ | AMC421631 | AMC421630 | CARLING JOSH | PO BOX 1412 | BAGDAD | AZ | 863211412 | 201407 | HC 1 | BOX 3061 | BAGDAD | AZ | 86321 | 9706 |
| AZ | AMC421632 | AMC421630 | CARLING JOSH | PO BOX 1412 | BAGDAD | AZ | 863211412 | 201407 | HC 1 | BOX 3061 | BAGDAD | AZ | 86321 | 9706 |
| AZ | AMC424950 | AMC424950 | CARLING JOSH | PO BOX 1412 | BAGDAD | AZ | 863211412 | 201407 | HC 1 | BOX 3061 | BAGDAD | AZ | 86321 | 9706 |
| AZ | AMC424951 | AMC424950 | CARLING JOSH | PO BOX 1412 | BAGDAD | AZ | 863211412 | 201407 | HC 1 | BOX 3061 | BAGDAD | AZ | 86321 | 9706 |
| AZ | AMC429445 | AMC429445 | CHARLEBOIX HOWARD F | 4804 4TH AVE N APT 2 | GREAT FALLS | MT | 594051415 | 201403 | 48 COVE LN | | GREAT FALLS | MT | 59404 | 6123 |
| AZ | AMC429446 | AMC429445 | CHARLEBOIX HOWARD F | 4804 4TH AVE N APT 2 | GREAT FALLS | MT | 594051415 | 201403 | 48 COVE LN | | GREAT FALLS | MT | 59404 | 6123 |
| AZ | AMC422789 | AMC422789 | CIESZKI TIMOTHY K | PO BOX 1 | YARNELL | AZ | 853620001 | 201410 | 419 N WASHINGTON AVE | | TITUSVILLE | FL | 32796 | 5808 |
| AZ | AMC424569 | AMC424569 | CIESZKI TIMOTHY K | PO BOX 1 | YARNELL | AZ | 853620001 | 201410 | 419 N WASHINGTON AVE | | TITUSVILLE | FL | 32796 | 5808 |
| AZ | AMC430246 | AMC430246 | CIUMMO MICHAEL | 11433 E JUAN TABO RD | SCOTTSDALE | AZ | 852555706 | 201503 | 19602 N 32ND ST | LOT 94 | PHOENIX | AZ | 85050 | 1930 |
| AZ | AMC430247 | AMC430246 | CIUMMO MICHAEL | 11433 E JUAN TABO RD | SCOTTSDALE | AZ | 852555706 | 201503 | 19602 N 32ND ST | LOT 94 | PHOENIX | AZ | 85050 | 1930 |
| AZ | AMC416910 | AMC416910 | CLARK ANDY | PO BOX 354 | SUPERIOR | AZ | 851731305 | 201409 | 53515 SUTTON PL | | MIAMI | AZ | 85539 | 9630 |
| AZ | AMC421119 | AMC421119 | CODER LANA | 2138 LYNXWOOD DR | PRESCOTT | AZ | 863015481 | 201412 | 10801 S STATE ROUTE 69 | | MAYER | AZ | 86333 | 5804 |
| AZ | AMC420818 | AMC420818 | COUILLARD JACKIE | 11663 PINE BEACH DR | BRAINERD | MN | 564012065 | 201405 | 3014 ROCKING RANCH | | PINE RIVER | MN | 56474 | 4030 |
| AZ | AMC426108 | AMC426104 | CRAWFORD SHAWN | 2630 ARNOLD DR | ELLSWORTH AFB | SD | 577064813 | 201503 | 9405 OREN THOMPSON RD | | CHARLOTTE | NC | 28213 | 7733 |
| AZ | AMC395633 | AMC395633 | DAMOUTH LANNY | 4717 W PARADISE LN | GLENDALE | AZ | 853062632 | 201408 | 5350 W BELL RD | STE C122 | GLENDALE | AZ | 85308 | 3907 |
| AZ | AMC395634 | AMC395633 | DAMOUTH LANNY | 4717 W PARADISE LN | GLENDALE | AZ | 853062632 | 201408 | 5350 W BELL RD | STE C122 | GLENDALE | AZ | 85308 | 3907 |
| AZ | AMC428197 | AMC428197 | DESERT GOLD DIGGERS INC | PO BOX 85358 | TUCSON | AZ | 857545358 | 201407 | PO BOX 5215 | | TUCSON | AZ | 85703 | 0215 |
| AZ | AMC428198 | AMC428197 | DESERT GOLD DIGGERS INC | PO BOX 85358 | TUCSON | AZ | 857545358 | 201407 | PO BOX 5215 | | TUCSON | AZ | 85703 | 0215 |
| AZ | AMC428199 | AMC428197 | DESERT GOLD DIGGERS INC | PO BOX 85358 | TUCSON | AZ | 857545358 | 201407 | PO BOX 5215 | | TUCSON | AZ | 85703 | 0215 |
| AZ | AMC428200 | AMC428197 | DESERT GOLD DIGGERS INC | PO BOX 85358 | TUCSON | AZ | 857545358 | 201407 | PO BOX 5215 | | TUCSON | AZ | 85703 | 0215 |
| AZ | AMC428201 | AMC428197 | DESERT GOLD DIGGERS INC | PO BOX 85358 | TUCSON | AZ | 857545358 | 201407 | PO BOX 5215 | | TUCSON | AZ | 85703 | 0215 |
| AZ | AMC428202 | AMC428197 | DESERT GOLD DIGGERS INC | PO BOX 85358 | TUCSON | AZ | 857545358 | 201407 | PO BOX 5215 | | TUCSON | AZ | 85703 | 0215 |
| AZ | AMC428203 | AMC428197 | DESERT GOLD DIGGERS INC | PO BOX 85358 | TUCSON | AZ | 857545358 | 201407 | PO BOX 5215 | | TUCSON | AZ | 85703 | 0215 |
| AZ | AMC428204 | AMC428197 | DESERT GOLD DIGGERS INC | PO BOX 85358 | TUCSON | AZ | 857545358 | 201407 | PO BOX 5215 | | TUCSON | AZ | 85703 | 0215 |
| AZ | AMC428205 | AMC428197 | DESERT GOLD DIGGERS INC | PO BOX 85358 | TUCSON | AZ | 857545358 | 201407 | PO BOX 5215 | | TUCSON | AZ | 85703 | 0215 |
| AZ | AMC428206 | AMC428197 | DESERT GOLD DIGGERS INC | PO BOX 85358 | TUCSON | AZ | 857545358 | 201407 | PO BOX 5215 | | TUCSON | AZ | 85703 | 0215 |
| AZ | AMC428207 | AMC428197 | DESERT GOLD DIGGERS INC | PO BOX 85358 | TUCSON | AZ | 857545358 | 201407 | PO BOX 5215 | | TUCSON | AZ | 85703 | 0215 |
| AZ | AMC428208 | AMC428197 | DESERT GOLD DIGGERS INC | PO BOX 85358 | TUCSON | AZ | 857545358 | 201407 | PO BOX 5215 | | TUCSON | AZ | 85703 | 0215 |
| AZ | AMC428209 | AMC428197 | DESERT GOLD DIGGERS INC | PO BOX 85358 | TUCSON | AZ | 857545358 | 201407 | PO BOX 5215 | | TUCSON | AZ | 85703 | 0215 |
| AZ | AMC428286 | AMC428286 | DESERT GOLD DIGGERS INC | PO BOX 85358 | TUCSON | AZ | 857545358 | 201407 | PO BOX 5215 | | TUCSON | AZ | 85703 | 0215 |
| AZ | AMC428287 | AMC428286 | DESERT GOLD DIGGERS INC | PO BOX 85358 | TUCSON | AZ | 857545358 | 201407 | PO BOX 5215 | | TUCSON | AZ | 85703 | 0215 |
| AZ | AMC427885 | AMC427885 | DIXON NELSON | PO BOX 819 | CONGRESS | AZ | 853320819 | 201504 | 251 S SCOTT DR | | SEQUIM | WA | 98382 | 6806 |
| AZ | AMC418665 | AMC418660 | FINK ALAN | 718 AVENUE D | BILLINGS | MT | 591023536 | 201504 | 114 9TH AVE SW | | SIDNEY | MT | 59270 | 3721 |
| AZ | AMC390947 | AMC390947 | FROMBACH ELMER W JR | 4103 55TH AVE SW | SEATTLE | WA | 981163916 | 201501 | 1925 S CORONADO RD | APT 2069 | GILBERT | AZ | 85295 | 2215 |
| AZ | AMC390947 | AMC390947 | FROMBACH KRISTI | 4103 55TH AVE SW | SEATTLE | WA | 981163916 | 201501 | 1925 S CORONADO RD | APT 2069 | GILBERT | AZ | 85295 | 2215 |
| AZ | AMC373841 | AMC373840 | GRASSE STERLING | PO BOX 999 | CONGRESS | AZ | 853320999 | 201402 | 15572 E KENYON AVE | | AURORA | CO | 80013 | 2437 |
| AZ | AMC373842 | AMC373840 | GRASSE STERLING | PO BOX 999 | CONGRESS | AZ | 853320999 | 201402 | 15572 E KENYON AVE | | AURORA | CO | 80013 | 2437 |
| AZ | AMC430503 | AMC430503 | HAHN GREGORY A | 8353 W ILIFF AVE | LAKEWOOD | CO | 802273009 | 201504 | PO BOX 2428 | | CORTARO | AZ | 85652 | 2428 |
| AZ | AMC430504 | AMC430503 | HAHN GREGORY A | 8353 W ILIFF AVE | LAKEWOOD | CO | 802273009 | 201504 | PO BOX 2428 | | CORTARO | AZ | 85652 | 2428 |
| AZ | AMC430505 | AMC430503 | HAHN GREGORY A | 8353 W ILIFF AVE | LAKEWOOD | CO | 802273009 | 201504 | PO BOX 2428 | | CORTARO | AZ | 85652 | 2428 |
| AZ | AMC430506 | AMC430503 | HAHN GREGORY A | 8353 W ILIFF AVE | LAKEWOOD | CO | 802273009 | 201504 | PO BOX 2428 | | CORTARO | AZ | 85652 | 2428 |
| AZ | AMC430507 | AMC430503 | HAHN GREGORY A | 8353 W ILIFF AVE | LAKEWOOD | CO | 802273009 | 201504 | PO BOX 2428 | | CORTARO | AZ | 85652 | 2428 |

| | | | | | | | | | | | | | | |
|----|-----------|-----------|----------------------|------------------------|----------------|----|-----------|--------|------------------------|----------|----------------|----|-------|------|
| AZ | AMC430508 | AMC430503 | HAHN GREGORY A | 8353 W ILIFF AVE | LAKEWOOD | CO | 802273009 | 201504 | PO BOX 2428 | | CORTARO | AZ | 85652 | 2428 |
| AZ | AMC430509 | AMC430503 | HAHN GREGORY A | 8353 W ILIFF AVE | LAKEWOOD | CO | 802273009 | 201504 | PO BOX 2428 | | CORTARO | AZ | 85652 | 2428 |
| AZ | AMC430510 | AMC430503 | HAHN GREGORY A | 8353 W ILIFF AVE | LAKEWOOD | CO | 802273009 | 201504 | PO BOX 2428 | | CORTARO | AZ | 85652 | 2428 |
| AZ | AMC430511 | AMC430503 | HAHN GREGORY A | 8353 W ILIFF AVE | LAKEWOOD | CO | 802273009 | 201504 | PO BOX 2428 | | CORTARO | AZ | 85652 | 2428 |
| AZ | AMC430512 | AMC430503 | HAHN GREGORY A | 8353 W ILIFF AVE | LAKEWOOD | CO | 802273009 | 201504 | PO BOX 2428 | | CORTARO | AZ | 85652 | 2428 |
| AZ | AMC430513 | AMC430503 | HAHN GREGORY A | 8353 W ILIFF AVE | LAKEWOOD | CO | 802273009 | 201504 | PO BOX 2428 | | CORTARO | AZ | 85652 | 2428 |
| AZ | AMC430514 | AMC430503 | HAHN GREGORY A | 8353 W ILIFF AVE | LAKEWOOD | CO | 802273009 | 201504 | PO BOX 2428 | | CORTARO | AZ | 85652 | 2428 |
| AZ | AMC430515 | AMC430503 | HAHN GREGORY A | 8353 W ILIFF AVE | LAKEWOOD | CO | 802273009 | 201504 | PO BOX 2428 | | CORTARO | AZ | 85652 | 2428 |
| AZ | AMC430516 | AMC430503 | HAHN GREGORY A | 8353 W ILIFF AVE | LAKEWOOD | CO | 802273009 | 201504 | PO BOX 2428 | | CORTARO | AZ | 85652 | 2428 |
| AZ | AMC430517 | AMC430503 | HAHN GREGORY A | 8353 W ILIFF AVE | LAKEWOOD | CO | 802273009 | 201504 | PO BOX 2428 | | CORTARO | AZ | 85652 | 2428 |
| AZ | AMC430518 | AMC430503 | HAHN GREGORY A | 8353 W ILIFF AVE | LAKEWOOD | CO | 802273009 | 201504 | PO BOX 2428 | | CORTARO | AZ | 85652 | 2428 |
| AZ | AMC424721 | AMC424720 | HARMON STEPHEN M | 1080 W 3300 S APT 1083 | SALT LAKE CITY | UT | 841193372 | 201407 | 2846 S 9150 W | | MAGNA | UT | 84044 | 1048 |
| AZ | AMC424720 | AMC424720 | HOBBS MARK RAY | PO BOX 47 | WESTBY | MT | 592750047 | 201406 | 2506 CEDAR AVE | | GREELEY | CO | 80631 | 7918 |
| AZ | AMC424721 | AMC424720 | HOBBS MARK RAY | PO BOX 47 | WESTBY | MT | 592750047 | 201406 | 2506 CEDAR AVE | | GREELEY | CO | 80631 | 7918 |
| AZ | AMC424723 | AMC424720 | HOBBS MARK RAY | PO BOX 47 | WESTBY | MT | 592750047 | 201406 | 2506 CEDAR AVE | | GREELEY | CO | 80631 | 7918 |
| AZ | AMC428769 | AMC428769 | HOBBS MARK RAY | PO BOX 47 | WESTBY | MT | 592750047 | 201406 | 2506 CEDAR AVE | | GREELEY | CO | 80631 | 7918 |
| AZ | AMC350435 | AMC350435 | HOFFMAN JOHN J | PO BOX 211 | LAVEEN | AZ | 853390211 | 201411 | 3504 W TANNER RANCH RD | | QUEEN CREEK | AZ | 85142 | 3044 |
| AZ | AMC350436 | AMC350435 | HOFFMAN JOHN J | PO BOX 211 | LAVEEN | AZ | 853390211 | 201411 | 3504 W TANNER RANCH RD | | QUEEN CREEK | AZ | 85142 | 3044 |
| AZ | AMC355908 | AMC355908 | HOFFMAN JOHN J | PO BOX 211 | LAVEEN | AZ | 853390211 | 201411 | 3504 W TANNER RANCH RD | | QUEEN CREEK | AZ | 85142 | 3044 |
| AZ | AMC356376 | AMC356376 | HOFFMAN JOHN J | PO BOX 211 | LAVEEN | AZ | 853390211 | 201411 | 3504 W TANNER RANCH RD | | QUEEN CREEK | AZ | 85142 | 3044 |
| AZ | AMC356377 | AMC356376 | HOFFMAN JOHN J | PO BOX 211 | LAVEEN | AZ | 853390211 | 201411 | 3504 W TANNER RANCH RD | | QUEEN CREEK | AZ | 85142 | 3044 |
| AZ | AMC356378 | AMC356376 | HOFFMAN JOHN J | PO BOX 211 | LAVEEN | AZ | 853390211 | 201411 | 3504 W TANNER RANCH RD | | QUEEN CREEK | AZ | 85142 | 3044 |
| AZ | AMC356379 | AMC356376 | HOFFMAN JOHN J | PO BOX 211 | LAVEEN | AZ | 853390211 | 201411 | 3504 W TANNER RANCH RD | | QUEEN CREEK | AZ | 85142 | 3044 |
| AZ | AMC356616 | AMC356616 | HOFFMAN JOHN J | PO BOX 211 | LAVEEN | AZ | 853390211 | 201411 | 3504 W TANNER RANCH RD | | QUEEN CREEK | AZ | 85142 | 3044 |
| AZ | AMC395803 | AMC395803 | HOFFMAN JOHN J | PO BOX 211 | LAVEEN | AZ | 853390211 | 201411 | 3504 W TANNER RANCH RD | | QUEEN CREEK | AZ | 85142 | 3044 |
| AZ | AMC395804 | AMC395803 | HOFFMAN JOHN J | PO BOX 211 | LAVEEN | AZ | 853390211 | 201411 | 3504 W TANNER RANCH RD | | QUEEN CREEK | AZ | 85142 | 3044 |
| AZ | AMC358799 | AMC358798 | JEWELL MAUREEN | 1885 COUNTY ROAD | RIFLE | CO | 816508421 | 201411 | 5122 MOOSEHOLLOW DR | UNIT 211 | EDEN | UT | 84310 | 6605 |
| AZ | AMC364971 | AMC364971 | JEWELL MAUREEN | 1885 COUNTY ROAD | RIFLE | CO | 816508421 | 201411 | 5122 MOOSEHOLLOW DR | UNIT 211 | EDEN | UT | 84310 | 6605 |
| AZ | AMC358799 | AMC358798 | JEWELL WILLIAM | 1885 COUNTY ROAD | RIFLE | CO | 816508421 | 201411 | 5122 MOOSEHOLLOW DR | UNIT 211 | EDEN | UT | 84310 | 6605 |
| AZ | AMC364971 | AMC364971 | JEWELL WILLIAM | 1885 COUNTY ROAD | RIFLE | CO | 816508421 | 201411 | 5122 MOOSEHOLLOW DR | UNIT 211 | EDEN | UT | 84310 | 6605 |
| AZ | AMC412555 | AMC412553 | JOHNSON CHRISTOPHER | 6355 GENESEE ST | LANCASTER | NY | 140869729 | 201412 | 1411 PERSIMMON WAY | | LAKELAND | FL | 33811 | 1518 |
| AZ | AMC414503 | AMC414489 | JOHNSON MARC | 2302 S DELAWARE ST | DENVER | CO | 802234321 | 201412 | 3897 N BOULSE RD | | GOLDEN VALLEY | AZ | 86413 | 9379 |
| AZ | AMC350130 | AMC350128 | JONES TIM | 4143 N 27TH ST APT 11 | PHOENIX | AZ | 850165765 | 201408 | 8202 W PICCADILLY RD | | PHOENIX | AZ | 85033 | 3414 |
| AZ | AMC425399 | AMC425399 | KELLER CHRISTOPHER | 911 S 17TH AVE # 1 | PHOENIX | AZ | 850073507 | 201501 | 232 S 12TH AVE | | PHOENIX | AZ | 85007 | 3101 |
| AZ | AMC397857 | AMC397857 | KRISHER JOSEPH | 5326 CONGRESS AVE | MADISON | WI | 537182273 | 201409 | 885 GARDEN DR | APT 122 | SUN PRAIRIE | WI | 53590 | 4172 |
| AZ | AMC397858 | AMC397857 | KRISHER JOSEPH | 5326 CONGRESS AVE | MADISON | WI | 537182273 | 201409 | 885 GARDEN DR | APT 122 | SUN PRAIRIE | WI | 53590 | 4172 |
| AZ | AMC397859 | AMC397857 | KRISHER JOSEPH | 5326 CONGRESS AVE | MADISON | WI | 537182273 | 201409 | 885 GARDEN DR | APT 122 | SUN PRAIRIE | WI | 53590 | 4172 |
| AZ | AMC397860 | AMC397857 | KRISHER JOSEPH | 5326 CONGRESS AVE | MADISON | WI | 537182273 | 201409 | 885 GARDEN DR | APT 122 | SUN PRAIRIE | WI | 53590 | 4172 |
| AZ | AMC417683 | AMC417680 | LATHROP DANIEL | 1594 WADSWORTH | DIXON | IL | 610218642 | 201503 | PO BOX 762 | | AGUILA | AZ | 85320 | 0762 |
| AZ | AMC417683 | AMC417680 | LATHROP LISA | 1594 WADSWORTH | DIXON | IL | 610218642 | 201503 | PO BOX 762 | | AGUILA | AZ | 85320 | 0762 |
| AZ | AMC430384 | AMC430384 | LATZY EDWARD J | PO BOX 4643 | QUARTZSITE | AZ | 853594643 | 201503 | 6475 BRANDYWINE DR | | ANDOVER | OH | 44003 | 9209 |
| AZ | AMC404135 | AMC404130 | MILLAY HONEY | 17210 E HILLCREST DR | FOUNTAIN HILLS | AZ | 852686719 | 201411 | 15359 E LOTUS LN | | FOUNTAIN HILLS | AZ | 85268 | 4375 |
| AZ | AMC404136 | AMC404130 | MILLAY HONEY | 17210 E HILLCREST DR | FOUNTAIN HILLS | AZ | 852686719 | 201411 | 15359 E LOTUS LN | | FOUNTAIN HILLS | AZ | 85268 | 4375 |
| AZ | AMC413507 | AMC413507 | MOFFETT SHAWN | 7350 W VEDA LN | KIRKLAND | AZ | 863326074 | 201407 | 602 E MADISON AVE | UNIT 26 | MILTON | WI | 53563 | 1345 |
| AZ | AMC417355 | AMC417355 | MOFFETT SHAWN | 7350 W VEDA LN | KIRKLAND | AZ | 863326074 | 201407 | 602 E MADISON AVE | UNIT 26 | MILTON | WI | 53563 | 1345 |
| AZ | AMC421633 | AMC421633 | MOFFETT SHAWN | 7350 W VEDA LN | KIRKLAND | AZ | 863326074 | 201407 | 602 E MADISON AVE | UNIT 26 | MILTON | WI | 53563 | 1345 |
| AZ | AMC310987 | AMC310987 | MONTGOMERY GEORGETTE | 908 SELLERS DR NE | ALBUQUERQUE | NM | 871125164 | 201407 | 1000 MADEIRA DR SE | APT 2 | ALBUQUERQUE | NM | 87108 | 4648 |
| AZ | AMC310988 | AMC310987 | MONTGOMERY GEORGETTE | 908 SELLERS DR NE | ALBUQUERQUE | NM | 871125164 | 201407 | 1000 MADEIRA DR SE | APT 2 | ALBUQUERQUE | NM | 87108 | 4648 |
| AZ | AMC310989 | AMC310987 | MONTGOMERY GEORGETTE | 908 SELLERS DR NE | ALBUQUERQUE | NM | 871125164 | 201407 | 1000 MADEIRA DR SE | APT 2 | ALBUQUERQUE | NM | 87108 | 4648 |

| | | | | | | | | | | | | | | |
|----|-----------|-----------|----------------------------|----------------------------------|-------------|----|-----------|--------|------------------------|-----------|-------------|----|-------|------|
| AZ | AMC310990 | AMC310987 | MONTGOMERY GEORGETTE | 908 SELLERS DR NE | ALBUQUERQUE | NM | 871125164 | 201407 | 1000 MADEIRA DR SE | APT 2 | ALBUQUERQUE | NM | 87108 | 4648 |
| AZ | AMC310991 | AMC310987 | MONTGOMERY GEORGETTE | 908 SELLERS DR NE | ALBUQUERQUE | NM | 871125164 | 201407 | 1000 MADEIRA DR SE | APT 2 | ALBUQUERQUE | NM | 87108 | 4648 |
| AZ | AMC310992 | AMC310987 | MONTGOMERY GEORGETTE | 908 SELLERS DR NE | ALBUQUERQUE | NM | 871125164 | 201407 | 1000 MADEIRA DR SE | APT 2 | ALBUQUERQUE | NM | 87108 | 4648 |
| AZ | AMC311330 | AMC311330 | MONTGOMERY GEORGETTE | 908 SELLERS DR NE | ALBUQUERQUE | NM | 871125164 | 201407 | 1000 MADEIRA DR SE | APT 2 | ALBUQUERQUE | NM | 87108 | 4648 |
| AZ | AMC311331 | AMC311330 | MONTGOMERY GEORGETTE | 908 SELLERS DR NE | ALBUQUERQUE | NM | 871125164 | 201407 | 1000 MADEIRA DR SE | APT 2 | ALBUQUERQUE | NM | 87108 | 4648 |
| AZ | AMC311332 | AMC311330 | MONTGOMERY GEORGETTE | 908 SELLERS DR NE | ALBUQUERQUE | NM | 871125164 | 201407 | 1000 MADEIRA DR SE | APT 2 | ALBUQUERQUE | NM | 87108 | 4648 |
| AZ | AMC371820 | AMC371820 | MONZON BENARDO | 878 ENTRADA PL | CHULA VISTA | CA | 919106527 | 201503 | 1338 NICOLETTE AVE | UNIT 1012 | CHULA VISTA | CA | 91913 | 3975 |
| AZ | AMC371821 | AMC371820 | MONZON BENARDO | 878 ENTRADA PL | CHULA VISTA | CA | 919106527 | 201503 | 1338 NICOLETTE AVE | UNIT 1012 | CHULA VISTA | CA | 91913 | 3975 |
| AZ | AMC412339 | AMC412339 | OLSON DAVID | 26039 EDELWEISS CIR | EVERGREEN | CO | 804395521 | 201503 | 9690 HARRISON ST | | THORNTON | CO | 80229 | 2825 |
| AZ | AMC412340 | AMC412339 | OLSON DAVID | 26039 EDELWEISS CIR | EVERGREEN | CO | 804395521 | 201503 | 9690 HARRISON ST | | THORNTON | CO | 80229 | 2825 |
| AZ | AMC412341 | AMC412339 | OLSON DAVID | 26039 EDELWEISS CIR | EVERGREEN | CO | 804395521 | 201503 | 9690 HARRISON ST | | THORNTON | CO | 80229 | 2825 |
| AZ | AMC412342 | AMC412339 | OLSON DAVID | 26039 EDELWEISS CIR | EVERGREEN | CO | 804395521 | 201503 | 9690 HARRISON ST | | THORNTON | CO | 80229 | 2825 |
| AZ | AMC413133 | AMC413133 | OLSON DAVID | 26039 EDELWEISS CIR | EVERGREEN | CO | 804395521 | 201503 | 9690 HARRISON ST | | THORNTON | CO | 80229 | 2825 |
| AZ | AMC413134 | AMC413133 | OLSON DAVID | 26039 EDELWEISS CIR | EVERGREEN | CO | 804395521 | 201503 | 9690 HARRISON ST | | THORNTON | CO | 80229 | 2825 |
| AZ | AMC413135 | AMC413133 | OLSON DAVID | 26039 EDELWEISS CIR | EVERGREEN | CO | 804395521 | 201503 | 9690 HARRISON ST | | THORNTON | CO | 80229 | 2825 |
| AZ | AMC413136 | AMC413133 | OLSON DAVID | 26039 EDELWEISS CIR | EVERGREEN | CO | 804395521 | 201503 | 9690 HARRISON ST | | THORNTON | CO | 80229 | 2825 |
| AZ | AMC427887 | AMC427887 | PEZZA DOMINICK | 3450 N HUALAPAI WAY UNIT 2107 | LAS VEGAS | NV | 891298088 | 201411 | 6600 COASTAL BREEZE CT | | LAS VEGAS | NV | 89108 | 4353 |
| AZ | AMC421119 | AMC421119 | POMICHTER RAYMOND M | 9295 S STEVEN TRL | KIRKLAND | AZ | 863325040 | 201503 | 10801 S STATE ROUTE | | MAYER | AZ | 86333 | 5804 |
| AZ | AMC425532 | AMC425532 | PUCKETT JOE | 6412 W ROMA AVE | PHOENIX | AZ | 850332724 | 201405 | PO BOX 778 | | DEWEY | AZ | 86327 | 0778 |
| AZ | AMC414354 | AMC414338 | RACHAL ADA MELODY | 27523 N 17TH LN | PHOENIX | AZ | 850855312 | 201403 | 16271 N 159TH AVE | | SURPRISE | AZ | 85374 | 5715 |
| AZ | AMC414354 | AMC414338 | RACHAL KENNETH W SR | 27523 N 17TH LN | PHOENIX | AZ | 850855312 | 201403 | 16271 N 159TH AVE | | SURPRISE | AZ | 85374 | 5715 |
| AZ | AMC399303 | AMC399303 | REDSTONE RESOURCES CORP | 10920 W ALAMEDA AVE STE 207 | LAKEWOOD | CO | 802262680 | 201501 | 3948 MONTCLAIR LN | | BOULDER | CO | 80301 | 6019 |
| AZ | AMC399304 | AMC399303 | REDSTONE RESOURCES CORP | 10920 W ALAMEDA AVE STE 207 | LAKEWOOD | CO | 802262680 | 201501 | 3948 MONTCLAIR LN | | BOULDER | CO | 80301 | 6019 |
| AZ | AMC402403 | AMC402403 | REDSTONE RESOURCES CORP | 10920 W ALAMEDA AVE STE 207 | LAKEWOOD | CO | 802262680 | 201501 | 3948 MONTCLAIR LN | | BOULDER | CO | 80301 | 6019 |
| AZ | AMC402404 | AMC402403 | REDSTONE RESOURCES CORP | 10920 W ALAMEDA AVE STE 207 | LAKEWOOD | CO | 802262680 | 201501 | 3948 MONTCLAIR LN | | BOULDER | CO | 80301 | 6019 |
| AZ | AMC402405 | AMC402403 | REDSTONE RESOURCES CORP | 10920 W ALAMEDA AVE STE 207 | LAKEWOOD | CO | 802262680 | 201501 | 3948 MONTCLAIR LN | | BOULDER | CO | 80301 | 6019 |
| AZ | AMC403038 | AMC403038 | REDSTONE RESOURCES CORP | 10920 W ALAMEDA AVE STE 207 | LAKEWOOD | CO | 802262680 | 201501 | 3948 MONTCLAIR LN | | BOULDER | CO | 80301 | 6019 |
| AZ | AMC403039 | AMC403038 | REDSTONE RESOURCES CORP | 10920 W ALAMEDA AVE STE 207 | LAKEWOOD | CO | 802262680 | 201501 | 3948 MONTCLAIR LN | | BOULDER | CO | 80301 | 6019 |
| AZ | AMC403040 | AMC403038 | REDSTONE RESOURCES CORP | 10920 W ALAMEDA AVE STE 207 | LAKEWOOD | CO | 802262680 | 201501 | 3948 MONTCLAIR LN | | BOULDER | CO | 80301 | 6019 |
| AZ | AMC403041 | AMC403038 | REDSTONE RESOURCES CORP | 10920 W ALAMEDA AVE STE 207 | LAKEWOOD | CO | 802262680 | 201501 | 3948 MONTCLAIR LN | | BOULDER | CO | 80301 | 6019 |
| AZ | AMC403042 | AMC403038 | REDSTONE RESOURCES CORP | 10920 W ALAMEDA AVE STE 207 | LAKEWOOD | CO | 802262680 | 201501 | 3948 MONTCLAIR LN | | BOULDER | CO | 80301 | 6019 |
| AZ | AMC403043 | AMC403038 | REDSTONE RESOURCES CORP | 10920 W ALAMEDA AVE STE 207 | LAKEWOOD | CO | 802262680 | 201501 | 3948 MONTCLAIR LN | | BOULDER | CO | 80301 | 6019 |
| AZ | AMC403044 | AMC403038 | REDSTONE RESOURCES CORP | 10920 W ALAMEDA AVE STE 207 | LAKEWOOD | CO | 802262680 | 201501 | 3948 MONTCLAIR LN | | BOULDER | CO | 80301 | 6019 |
| AZ | AMC403045 | AMC403038 | REDSTONE RESOURCES CORP | 10920 W ALAMEDA AVE STE 207 | LAKEWOOD | CO | 802262680 | 201501 | 3948 MONTCLAIR LN | | BOULDER | CO | 80301 | 6019 |
| AZ | AMC403046 | AMC403038 | REDSTONE RESOURCES CORP | 10920 W ALAMEDA AVE STE 207 | LAKEWOOD | CO | 802262680 | 201501 | 3948 MONTCLAIR LN | | BOULDER | CO | 80301 | 6019 |
| AZ | AMC403047 | AMC403038 | REDSTONE RESOURCES CORP | 10920 W ALAMEDA AVE STE 207 | LAKEWOOD | CO | 802262680 | 201501 | 3948 MONTCLAIR LN | | BOULDER | CO | 80301 | 6019 |
| AZ | AMC403048 | AMC403038 | REDSTONE RESOURCES CORP | 10920 W ALAMEDA AVE STE 207 | LAKEWOOD | CO | 802262680 | 201501 | 3948 MONTCLAIR LN | | BOULDER | CO | 80301 | 6019 |
| AZ | AMC403049 | AMC403038 | REDSTONE RESOURCES CORP | 10920 W ALAMEDA AVE STE 207 | LAKEWOOD | CO | 802262680 | 201501 | 3948 MONTCLAIR LN | | BOULDER | CO | 80301 | 6019 |

| | | | | | | | | | | | | | | |
|----|-----------|-----------|-------------------------|-----------------------------|---------------|----|-----------|--------|-----------------------|---------|----------------|----|-------|------|
| AZ | AMC411003 | AMC410998 | REDSTONE RESOURCES CORP | 10920 W ALAMEDA AVE STE 207 | LAKEWOOD | CO | 802262680 | 201501 | 3948 MONTCLAIR LN | | BOULDER | CO | 80301 | 6019 |
| AZ | AMC395229 | AMC395229 | ROETKEN CLINT | 10918 W MIAMI AVE | TOLLESON | AZ | 853539462 | 201409 | 16644 E LAST TRAIL DR | | FOUNTAIN HILLS | AZ | 85268 | 6636 |
| AZ | AMC395230 | AMC395229 | ROETKEN CLINT | 10918 W MIAMI AVE | TOLLESON | AZ | 853539462 | 201409 | 16644 E LAST TRAIL DR | | FOUNTAIN HILLS | AZ | 85268 | 6636 |
| AZ | AMC395454 | AMC395454 | ROETKEN CLINT | 10918 W MIAMI AVE | TOLLESON | AZ | 853539462 | 201409 | 16644 E LAST TRAIL DR | | FOUNTAIN HILLS | AZ | 85268 | 6636 |
| AZ | AMC412427 | AMC412420 | RUSSELL JORDAN | PO BOX 1264 | KAMAS | UT | 840361264 | 201502 | 1680 W 3000 S | | HEBER CITY | UT | 84032 | 3631 |
| AZ | AMC420462 | AMC420457 | RUSSELL JORDAN | PO BOX 1264 | KAMAS | UT | 840361264 | 201502 | 1680 W 3000 S | | HEBER CITY | UT | 84032 | 3631 |
| AZ | AMC389723 | AMC389711 | SABEL BRENT | 11561 JAMAICA ST | HENDERSON | CO | 806407688 | 201504 | 209 WINNIPEG ST | | LOCHBUIE | CO | 80603 | 9767 |
| AZ | AMC412182 | AMC412179 | SABEL BRENT | 11561 JAMAICA ST | HENDERSON | CO | 806407688 | 201504 | 209 WINNIPEG ST | | LOCHBUIE | CO | 80603 | 9767 |
| AZ | AMC413776 | AMC413772 | SANDOVAL ERIKA | 5525 BALZAR AVE | LAS VEGAS | NV | 891083101 | 201408 | 6312 MOLINO ST | | LAS VEGAS | NV | 89108 | 3909 |
| AZ | AMC350141 | AMC350128 | SANSOM JAMES | 50668 W VAL VISTA RD | MARICOPA | AZ | 851395110 | 201407 | 10544 W KELSO DR | | SUN CITY | AZ | 85351 | 4856 |
| AZ | AMC430232 | AMC430232 | SCHODER TIMOTHY | 92-834 WAINOHIA ST | KAPOLEI | HI | 967071222 | 201503 | 437 OAK ST | | COLUSA | CA | 95932 | 2631 |
| AZ | AMC402225 | AMC402225 | SCHUSTER ROBERT | 265 E LIBERTY LN | GILBERT | AZ | 852964083 | 201411 | 1522 W CHILTON AVE | | GILBERT | AZ | 85233 | 4604 |
| AZ | AMC429625 | AMC429625 | SHIEW JAMES A | PO BOX 1913 | QUARTZSITE | AZ | 853461913 | 201504 | PO BOX 3134 | | BUENA VISTA | CO | 81211 | 3134 |
| AZ | AMC337791 | AMC337791 | SHORT STEVE | 14641 N 90TH LN | PEORIA | AZ | 853813542 | 201412 | 2225 N 83RD CIR | | MESA | AZ | 85207 | 2198 |
| AZ | AMC399153 | AMC399153 | SHORT STEVE | 14641 N 90TH LN | PEORIA | AZ | 853813542 | 201412 | 2225 N 83RD CIR | | MESA | AZ | 85207 | 2198 |
| AZ | AMC399154 | AMC399153 | SHORT STEVE | 14641 N 90TH LN | PEORIA | AZ | 853813542 | 201412 | 2225 N 83RD CIR | | MESA | AZ | 85207 | 2198 |
| AZ | AMC396704 | AMC396704 | SORRELL JAMES | PO BOX 4566 | FORT SMITH | AR | 729144566 | 201411 | 4461 N BEAR CANYON | | TUCSON | AZ | 85749 | 9649 |
| AZ | AMC396705 | AMC396704 | SORRELL JAMES | PO BOX 4566 | FORT SMITH | AR | 729144566 | 201411 | 4461 N BEAR CANYON | | TUCSON | AZ | 85749 | 9649 |
| AZ | AMC396706 | AMC396704 | SORRELL JAMES | PO BOX 4566 | FORT SMITH | AR | 729144566 | 201411 | 4461 N BEAR CANYON | | TUCSON | AZ | 85749 | 9649 |
| AZ | AMC396707 | AMC396704 | SORRELL JAMES | PO BOX 4566 | FORT SMITH | AR | 729144566 | 201411 | 4461 N BEAR CANYON | | TUCSON | AZ | 85749 | 9649 |
| AZ | AMC396708 | AMC396704 | SORRELL JAMES | PO BOX 4566 | FORT SMITH | AR | 729144566 | 201411 | 4461 N BEAR CANYON | | TUCSON | AZ | 85749 | 9649 |
| AZ | AMC396709 | AMC396704 | SORRELL JAMES | PO BOX 4566 | FORT SMITH | AR | 729144566 | 201411 | 4461 N BEAR CANYON | | TUCSON | AZ | 85749 | 9649 |
| AZ | AMC396710 | AMC396704 | SORRELL JAMES | PO BOX 4566 | FORT SMITH | AR | 729144566 | 201411 | 4461 N BEAR CANYON | | TUCSON | AZ | 85749 | 9649 |
| AZ | AMC383672 | AMC383672 | SORRELL JAMES D | PO BOX 4566 | FORT SMITH | AR | 729144566 | 201411 | 4461 N BEAR CANYON | | TUCSON | AZ | 85749 | 9649 |
| AZ | AMC383673 | AMC383672 | SORRELL JAMES D | PO BOX 4566 | FORT SMITH | AR | 729144566 | 201411 | 4461 N BEAR CANYON | | TUCSON | AZ | 85749 | 9649 |
| AZ | AMC383674 | AMC383672 | SORRELL JAMES D | PO BOX 4566 | FORT SMITH | AR | 729144566 | 201411 | 4461 N BEAR CANYON | | TUCSON | AZ | 85749 | 9649 |
| AZ | AMC383675 | AMC383672 | SORRELL JAMES D | PO BOX 4566 | FORT SMITH | AR | 729144566 | 201411 | 4461 N BEAR CANYON | | TUCSON | AZ | 85749 | 9649 |
| AZ | AMC383676 | AMC383672 | SORRELL JAMES D | PO BOX 4566 | FORT SMITH | AR | 729144566 | 201411 | 4461 N BEAR CANYON | | TUCSON | AZ | 85749 | 9649 |
| AZ | AMC383677 | AMC383672 | SORRELL JAMES D | PO BOX 4566 | FORT SMITH | AR | 729144566 | 201411 | 4461 N BEAR CANYON | | TUCSON | AZ | 85749 | 9649 |
| AZ | AMC383678 | AMC383672 | SORRELL JAMES D | PO BOX 4566 | FORT SMITH | AR | 729144566 | 201411 | 4461 N BEAR CANYON | | TUCSON | AZ | 85749 | 9649 |
| AZ | AMC383679 | AMC383672 | SORRELL JAMES D | PO BOX 4566 | FORT SMITH | AR | 729144566 | 201411 | 4461 N BEAR CANYON | | TUCSON | AZ | 85749 | 9649 |
| AZ | AMC383686 | AMC383672 | SORRELL JAMES D | PO BOX 4566 | FORT SMITH | AR | 729144566 | 201411 | 4461 N BEAR CANYON | | TUCSON | AZ | 85749 | 9649 |
| AZ | AMC383687 | AMC383672 | SORRELL JAMES D | PO BOX 4566 | FORT SMITH | AR | 729144566 | 201411 | 4461 N BEAR CANYON | | TUCSON | AZ | 85749 | 9649 |
| AZ | AMC383688 | AMC383672 | SORRELL JAMES D | PO BOX 4566 | FORT SMITH | AR | 729144566 | 201411 | 4461 N BEAR CANYON | | TUCSON | AZ | 85749 | 9649 |
| AZ | AMC383689 | AMC383672 | SORRELL JAMES D | PO BOX 4566 | FORT SMITH | AR | 729144566 | 201411 | 4461 N BEAR CANYON | | TUCSON | AZ | 85749 | 9649 |
| AZ | AMC383690 | AMC383672 | SORRELL JAMES D | PO BOX 4566 | FORT SMITH | AR | 729144566 | 201411 | 4461 N BEAR CANYON | | TUCSON | AZ | 85749 | 9649 |
| AZ | AMC425532 | AMC425532 | STEPHENS JAYSON | 10360 W ATLANTIS WAY | TOLLESON | AZ | 853537644 | 201412 | 25119 N 51ST DR | | PHOENIX | AZ | 85083 | 4436 |
| AZ | AMC355488 | AMC355488 | STIFF JOY | 45 S 12TH ST | COTTAGE GROVE | OR | 974242215 | 201501 | 3530 E GAME FARM RD | SPC 15 | SPRINGFIELD | OR | 97477 | 6004 |
| AZ | AMC355488 | AMC355488 | STIFF KEITH | 45 S 12TH ST | COTTAGE GROVE | OR | 974242215 | 201501 | 3530 E GAME FARM RD | SPC 15 | SPRINGFIELD | OR | 97477 | 6004 |
| AZ | AMC406412 | AMC406412 | TINNEY CHRISTOPHER M | 6019 W MAUNA LOA LN | GLENDALE | AZ | 853063839 | 201310 | 6324 W MERCER LN | | GLENDALE | AZ | 85304 | 3646 |
| AZ | AMC424414 | AMC424414 | TOBEY STEVEN | 4072 E WESTCHESTER | CHANDLER | AZ | 852497303 | 201503 | 1695 E DANIELLA DR | | SAN TAN VALLEY | AZ | 85140 | 4087 |
| AZ | AMC414001 | AMC414001 | VAMPATELLA BIAGIO R | 1560 N TORO DR | INVERNESS | FL | 344531198 | 201410 | 3893 W GRANITE DR | | MEADVIEW | AZ | 86444 | 1843 |
| AZ | AMC430519 | AMC430519 | VANATTI DUANE A | 6433 OWEN DR | KALAMAZOO | MI | 490098899 | 201411 | PO BOX 1867 | | QUARTZSITE | AZ | 85346 | 1867 |
| AZ | AMC430520 | AMC430519 | VANATTI DUANE A | 6433 OWEN DR | KALAMAZOO | MI | 490098899 | 201411 | PO BOX 1867 | | QUARTZSITE | AZ | 85346 | 1867 |
| AZ | AMC430521 | AMC430519 | VANATTI DUANE A | 6433 OWEN DR | KALAMAZOO | MI | 490098899 | 201411 | PO BOX 1867 | | QUARTZSITE | AZ | 85346 | 1867 |
| AZ | AMC430522 | AMC430519 | VANATTI DUANE A | 6433 OWEN DR | KALAMAZOO | MI | 490098899 | 201411 | PO BOX 1867 | | QUARTZSITE | AZ | 85346 | 1867 |
| AZ | AMC430523 | AMC430519 | VANATTI DUANE A | 6433 OWEN DR | KALAMAZOO | MI | 490098899 | 201411 | PO BOX 1867 | | QUARTZSITE | AZ | 85346 | 1867 |
| AZ | AMC355446 | AMC355446 | VERDONE GINO M | 10582 E WINDROSE DR | SCOTTSDALE | AZ | 852592424 | 201501 | 9917 N 108TH ST | | SCOTTSDALE | AZ | 85259 | 4837 |
| AZ | AMC355447 | AMC355446 | VERDONE GINO M | 10582 E WINDROSE DR | SCOTTSDALE | AZ | 852592424 | 201501 | 9917 N 108TH ST | | SCOTTSDALE | AZ | 85259 | 4837 |
| AZ | AMC355448 | AMC355446 | VERDONE GINO M | 10582 E WINDROSE DR | SCOTTSDALE | AZ | 852592424 | 201501 | 9917 N 108TH ST | | SCOTTSDALE | AZ | 85259 | 4837 |
| AZ | AMC420812 | AMC420812 | VIARS ART | 14813 8TH AVE NE | SHORELINE | WA | 981556949 | 201503 | 10301 214TH AVE E | TRLR 48 | BONNEY LAKE | WA | 98391 | 4208 |
| AZ | AMC429007 | AMC429007 | WILLIAMS GWEN | 200 BROKEN ARROW | SEDONA | AZ | 863518743 | 201501 | 4620 E MINERAL RD | | PHOENIX | AZ | 85044 | 1125 |
| AZ | AMC429008 | AMC429007 | WILLIAMS GWEN | 200 BROKEN ARROW | SEDONA | AZ | 863518743 | 201501 | 4620 E MINERAL RD | | PHOENIX | AZ | 85044 | 1125 |
| AZ | AMC429009 | AMC429007 | WILLIAMS GWEN | 200 BROKEN ARROW | SEDONA | AZ | 863518743 | 201501 | 4620 E MINERAL RD | | PHOENIX | AZ | 85044 | 1125 |
| AZ | AMC429010 | AMC429007 | WILLIAMS GWEN | 200 BROKEN ARROW | SEDONA | AZ | 863518743 | 201501 | 4620 E MINERAL RD | | PHOENIX | AZ | 85044 | 1125 |
| AZ | AMC429011 | AMC429007 | WILLIAMS GWEN | 200 BROKEN ARROW | SEDONA | AZ | 863518743 | 201501 | 4620 E MINERAL RD | | PHOENIX | AZ | 85044 | 1125 |
| AZ | AMC429012 | AMC429007 | WILLIAMS GWEN | 200 BROKEN ARROW | SEDONA | AZ | 863518743 | 201501 | 4620 E MINERAL RD | | PHOENIX | AZ | 85044 | 1125 |
| AZ | AMC429013 | AMC429007 | WILLIAMS GWEN | 200 BROKEN ARROW | SEDONA | AZ | 863518743 | 201501 | 4620 E MINERAL RD | | PHOENIX | AZ | 85044 | 1125 |
| AZ | AMC429014 | AMC429007 | WILLIAMS GWEN | 200 BROKEN ARROW | SEDONA | AZ | 863518743 | 201501 | 4620 E MINERAL RD | | PHOENIX | AZ | 85044 | 1125 |
| AZ | AMC429015 | AMC429007 | WILLIAMS GWEN | 200 BROKEN ARROW | SEDONA | AZ | 863518743 | 201501 | 4620 E MINERAL RD | | PHOENIX | AZ | 85044 | 1125 |
| AZ | AMC402382 | AMC402382 | WILLIS BOBBIE LOU | 1112 S 1ST AVE | SAFFORD | AZ | 855462128 | 201501 | 28 N TERRACE RD | | CHANDLER | AZ | 85226 | 4823 |

| | | | | | | | | | | | | | | |
|----|-----------|-----------|-------------------|------------------|------------|----|-----------|--------|-----------------------|--|------------|----|-------|------|
| AZ | AMC402383 | AMC402382 | WILLIS BOBBIE LOU | 1112 S 1ST AVE | SAFFORD | AZ | 855462128 | 201501 | 28 N TERRACE RD | | CHANDLER | AZ | 85226 | 4823 |
| AZ | AMC402384 | AMC402382 | WILLIS BOBBIE LOU | 1112 S 1ST AVE | SAFFORD | AZ | 855462128 | 201501 | 28 N TERRACE RD | | CHANDLER | AZ | 85226 | 4823 |
| AZ | AMC402385 | AMC402382 | WILLIS BOBBIE LOU | 1112 S 1ST AVE | SAFFORD | AZ | 855462128 | 201501 | 28 N TERRACE RD | | CHANDLER | AZ | 85226 | 4823 |
| AZ | AMC402386 | AMC402382 | WILLIS BOBBIE LOU | 1112 S 1ST AVE | SAFFORD | AZ | 855462128 | 201501 | 28 N TERRACE RD | | CHANDLER | AZ | 85226 | 4823 |
| AZ | AMC402387 | AMC402382 | WILLIS BOBBIE LOU | 1112 S 1ST AVE | SAFFORD | AZ | 855462128 | 201501 | 28 N TERRACE RD | | CHANDLER | AZ | 85226 | 4823 |
| AZ | AMC402388 | AMC402382 | WILLIS BOBBIE LOU | 1112 S 1ST AVE | SAFFORD | AZ | 855462128 | 201501 | 28 N TERRACE RD | | CHANDLER | AZ | 85226 | 4823 |
| AZ | AMC402389 | AMC402382 | WILLIS BOBBIE LOU | 1112 S 1ST AVE | SAFFORD | AZ | 855462128 | 201501 | 28 N TERRACE RD | | CHANDLER | AZ | 85226 | 4823 |
| AZ | AMC402390 | AMC402382 | WILLIS BOBBIE LOU | 1112 S 1ST AVE | SAFFORD | AZ | 855462128 | 201501 | 28 N TERRACE RD | | CHANDLER | AZ | 85226 | 4823 |
| AZ | AMC332291 | AMC332291 | WINTER BRIAN | 13610 CUNNING LN | LAKESIDE | CA | 920404406 | 201411 | 14811 OLDE HIGHWAY 80 | | EL CAJON | CA | 92021 | 2808 |
| AZ | AMC417687 | AMC417687 | ZAPEL TODD OWEN | PO BOX 2598 | QUARTZSITE | AZ | 853462598 | 201311 | PO BOX 37 | | QUARTZSITE | AZ | 85346 | 0037 |

Run Date: 06/20/14

Run Time: 09:56 AM

DEPARTMENT OF THE INTERIOR
BUREAU OF LAND MANAGEMENT
MINING CLAIMS

MC Maintenance Fees Paid Through the BLM Pay Portal

AMC 425284

GEORGE FOLMAR

Printed For Lead File # AMC425284

CBS Receipt: 3048687

Agency Tracking ID: 1888836942

Assessment Year: 2015

Number of BLM Serial Nr: 1

Paid On: 06/03/2014

Total Amount Paid: \$140.00

| Claim Name | BLM Serial No | Lead File No | Amount Paid |
|--------------|---------------|--------------|-------------|
| PERALTA GOLD | AMC425291 | AMC425284 | \$140.00 |

NULL + VOID
WDL AREA
REFUND?

\$140 Refund authorized
for insufficient 2015 MF
paid on claim closed by
decision - on Wilderness land.

RE 10-29-14

United States Department of the Interior
Bureau of Land Management
 BUSINESS & SUPPORT SVCS DIV
 ONE N CENTRAL AVE SUITE 800
 PHOENIX, AZ 85004 -4427
 Phone: (602) 417-9200

Receipt

No: 3048687

| | |
|--|--|
| Transaction #: 3139403 | |
| Date of Transaction: 06/03/2014 | |
| CUSTOMER: | |
| GEORGE FOLMAR 1345 ISLAND DRIVE MERRITT ISLAND, FL 32952 | |

| LINE # | QTY | DESCRIPTION | REMARKS | UNIT PRICE | TOTAL |
|---------------|------|--|---------|------------|-----------------|
| 1 | 1.00 | LOCATABLE MINERALS / MINING CLAIMS- NOT NEW-UNADJUD, ONE AUTH NO. ONLY / MINING CLAIM MONEY RECEIVED CASES: AMC425291/\$140.00 | | - n/a - | 140.00 |
| TOTAL: | | | | | \$140.00 |

| PAYMENT INFORMATION | | | |
|---|---------------|---|----------------------|
| NOTE: Items will appear on credit card statement as "BLM Denver, Colorado". | | | |
| 1 | AMOUNT: | 140.00 | POSTMARKED: N/A |
| | TYPE: | CREDIT CARD | RECEIVED: 06/03/2014 |
| | NAME: | GEORGE FOLMAR 1345 ISLAND DRIVE MERRITT ISLAND FL 32952 | |
| | CARD NO: | XXXXXXXXXXXX8805 | AUTH CODE: 06662B |
| | NAME ON CARD: | GEORGE FOLMAR | |
| | EXPIRES: | 07/2015 | |
| | SIGNATURE: | | |

| REMARKS |
|---------|
| |

This receipt was generated by the automated BLM Collections and Billing System and is a paper representation of a portion of the official electronic record contained therein.

*\$140 refund authorized
 for insufficient 2015 MF
 paid on claim closed by
 decision - on Wilderness law
 10-29-14 RE*

TRANSFER / REVERSAL REQUEST

| | | | | | | | | |
|----------------|-----|---------|---------|------|-----------|--------|--|-----------|
| Folmar, George | XXX | 3104062 | 8/18/14 | \$15 | AMC425291 | Refund | Paid supplemental 2015 maintenance fee payment on closed claim | 10/7/2014 |
|----------------|-----|---------|---------|------|-----------|--------|--|-----------|

AMC ~~425291~~
425284

UNITED STATES
DEPARTMENT OF THE INTERIOR
BUREAU OF LAND MANAGEMENT

AMC 425284

CREDIT CARD PAYMENT
For Mining Claim Maintenance Fee

THIS IS A CHANGE OF ADDRESS

TELEPHONE SUBMISSION - ACCURACY OF THE BELOW INFORMATION IS THE RESPONSIBILITY OF THE CLAIMANT/OWNER

NAME George Folmar
ADDRESS 1345 Island Dr.
CITY Merritt Island STATE FL ZIP 32952
PHONE # 321 - 749-1745

SEND RECEIPT TO Above address
 Other (Include Name and Mailing Address):

AMC NUMBER

425291

CLAIM/SITE NAME

additional maint fees

1 # of Claim/Site
x 155.00 Each
\$ 15 Total Charged ML (INITIALS)

RECEIPT # 3104062

DATE STAMP

RECEIVED
LMAZ STATE OFFICE
2014 AUG 18 A 10:29
PHOENIX, ARIZONA

\$15 refund authorized for suppl. 2015 MF payment on claim closed by decision located on Wilderness land

***** FOR OFFICIAL USE ONLY *****

DATE _____

INITIALS _____

VERIFIED _____

RR 10.29.14

United States Department of the Interior
Bureau of Land Management
 LANDS/RECREATION & PLANNING
 ONE N CENTRAL AVE
 PHOENIX, AZ 85004 -2203
 Phone: 602-417-9200

Receipt

No: 3104062

| | |
|---|---------------|
| Transaction #: 3195650 | |
| Date of Transaction: 08/18/2014 | |
| CUSTOMER: | |
| GEORGE FOLMAR 1345 ISLAND DR MERRITT ISLAND, FL 32952-5833 US | FAILED |

| LINE # | QTY | DESCRIPTION | REMARKS | UNIT PRICE | TOTAL |
|---------------|------|---|----------------------|------------|----------------|
| 1 | 1.00 | LOCATABLE MINERALS / MINING CLAIMS- NOT NEW-UNADJUD, ONE AUTH NO. ONLY / MINING CLAIM MONEY RECEIVED CASES: AMC425291/\$15.00 | ADDITINAL MAINT FEES | - n/a - | 15.00 |
| TOTAL: | | | | | \$15.00 |

| PAYMENT INFORMATION | | | |
|---|---------------|---|----------------------|
| NOTE: Items will appear on credit card statement as "Bureau of Land Mgmt CO". | | | |
| 1 | AMOUNT: | 15.00 | POSTMARKED: N/A |
| | TYPE: | CREDIT CARD | RECEIVED: 08/18/2014 |
| | NAME: | FOLMAR, GEORGE 1345 ISLAND DR MERRITT ISLAND FL 32952-5833 US | |
| | CARD NO: | XXXXXXXXXXXX8805 | AUTH CODE: 00726B |
| | NAME ON CARD: | GEORGE FOLMAR | |
| | EXPIRES: | 07/2015 | |
| | SIGNATURE: | | |

| |
|---------|
| REMARKS |
| |

This receipt was generated by the automated BLM Collections and Billing System and is a paper representation of a portion of the official electronic record contained therein.

United States Department of the Interior
Bureau of Land Management
 LANDS/RECREATION & PLANNING
 ONE N CENTRAL AVE
 PHOENIX, AZ 85004 -2203
 Phone: 602-417-9200

Receipt

No: **3007752**

| | |
|--|--|
| Transaction #: 3097488 | |
| Date of Transaction: 04/10/2014 | |
| CUSTOMER: | |
| TINA DETERS PO BOX 971 BLACK CANYON CITY, AZ 85324-0971 US | |

| LINE # | QTY | DESCRIPTION | REMARKS | UNIT PRICE | TOTAL |
|---------------|------|---|------------------|------------|----------------|
| 1 | 1.00 | LOCATABLE MINERALS / MINING CLAIMS- NOT NEW-UNADJUD, ONE AUTH NO. ONLY / MINING CLAIM MONEY RECEIVED CASES: AMC425287/\$10.00 | AMEND (1) | - n/a - | 10.00 |
| TOTAL: | | | | | \$10.00 |

| PAYMENT INFORMATION | | | |
|---|---------------|--|----------------------|
| NOTE: Items will appear on credit card statement as "Bureau of Land Mgmt CO". | | | |
| 1 | AMOUNT: | 10.00 | POSTMARKED: N/A |
| | TYPE: | CREDIT CARD | RECEIVED: 04/10/2014 |
| | NAME: | DETERS, TINA PO BOX 971 BLACK CANYON CITY AZ 85324-0971 US | |
| | CARD NO: | XXXXXXXXXXXX4291 | AUTH CODE: 336600 |
| | NAME ON CARD: | TINA DETERS MINEFINDER GOLD | |
| | EXPIRES: | 05/2017 | |
| | SIGNATURE: | <i>Tina Deters</i> | |

| |
|---------|
| REMARKS |
| |

This receipt was generated by the automated BLM Collections and Billing System and is a paper representation of a portion of the official electronic record contained therein.

Amendment attached to top of original location notice. RS(4.11.14)

NOTICE!!

These documents have been scanned!

Do not place un-scanned documents beneath this notice!

Do not remove this notice from this file!

GPO Jacket No. 560-102
Print Order 61540
Rise Business Services, LLC
Job=AZ15 12:00:00 AM



Box Number= AZ15174



Claim Begin-End: AMC316095-AMC316145

6 Location Notices-Amendments and Supporting Documents



AZ15174-6

AMC361830-AMC316548

CLAIM STATUS REPORT

DATA ENTERED 11/14/2013

MTP Checked by [Signature] 10/29/13

GEO Checked by [Signature]

LEAD SERIAL NUMBER AMC 425284 thru AMC 425295

Table with columns: # OF CLAIMS & TYPE, CHARGES. Rows include LODGE, PLACER, ASSOCIATION PLACER, MILL SITE, TUNNEL SITE with associated fees like Location Fee, Processing Fee, Maintenance Fee, etc.

TOTAL CLAIM ACREAGE? 20

OF LOCATORS? 1

DOCUMENTS RECEIVED VIA - Over-the-Counter (X) Mail ()

TIMELY FILED? Yes (X) No ()

Table with columns: LEGAL DESCRIPTION, T, R, SEC. Rows contain handwritten descriptions like 4N, 1N, 4N, 1S and corresponding section numbers.

BLM (V) FOREST SERVICE (X) TOWNSHIP 1N 11E SUBJ TO PL 359: Yes () No ()

WILDERNESS AREA: No () Yes ()

SPLIT ESTATE - N/A () SX () PX () SRHA () OTHER ()

Proper Notice Filed if Located on SHRA Lands? N/A () Yes () No ()

RECONVEYED MINERALS ON BLM LANDS REQUIRE OPENING ORDERS FROM 1944 TO 1993 -

Open to Entry on: N/A ()

COMMENTS/STATUS - VOID () PARTIALLY VOID () PVT MINERALS () WITHDRAWN LANDS ()

OTHER () Closure (N2V ab initio) for AMC 425291

AMC 425292 & 425293 - checked w/ topo - does not seem that claims are adjacent to Queen Creek & therefore not in violation to the Power Site w/dl C1 438 - O 11/16/1956

Claimant acknowledges that portions of the following claims(s) site(s) may be void or voidable.

Printed Name of Claimant Signature of Claimant

***** FINAL ADJUDICATION *****

DATE 5-14-14 INITIALS RE

Vertical stamp: A100425284

When recorded please return to:
Minefinder Gold
P.O Box 74353
Phoenix, AZ 85087

Location Notice for Placer Mining Claim

Notice is hereby given that the undersigned have on this 5th day of September, 2013 located a placer mining claim in Maricopa County, State of Arizona.

The name of this claim is the **Blue Wash Gold #1** and is situated in the N ½ of the SW ¼ of NW 1/4 Section 19, Township 4 N., Range 6W., Gila & Salt River Base and Meridian, Arizona.

The locators of this claim are:

Steve Karolyi
D.B.A MineFinder Gold

MineFinder Gold
P.O. Box 74353
Phoenix, Az. 85087

RECEIVED
B.L.M. AZ STATE OFFICE
2013 OCT 29 P 1:52
PHOENIX, AZ

The locality of this claim with reference to some natural object or permanent monument and additional information concerning its locality are as follows;

Beginning at a wood post where a copy of this notice is posted: then 50 feet east to the center of the east end line, then 330 feet north to northeast corner, then 1320 feet west to the northwest corner, then 660 feet south to the southwest corner, then 1320 feet east to the southeast corner, then 330 feet north to the point of beginning.

Dated and posted on the ground this 5th day of September, 2013

Locator(s)

Tina Deters

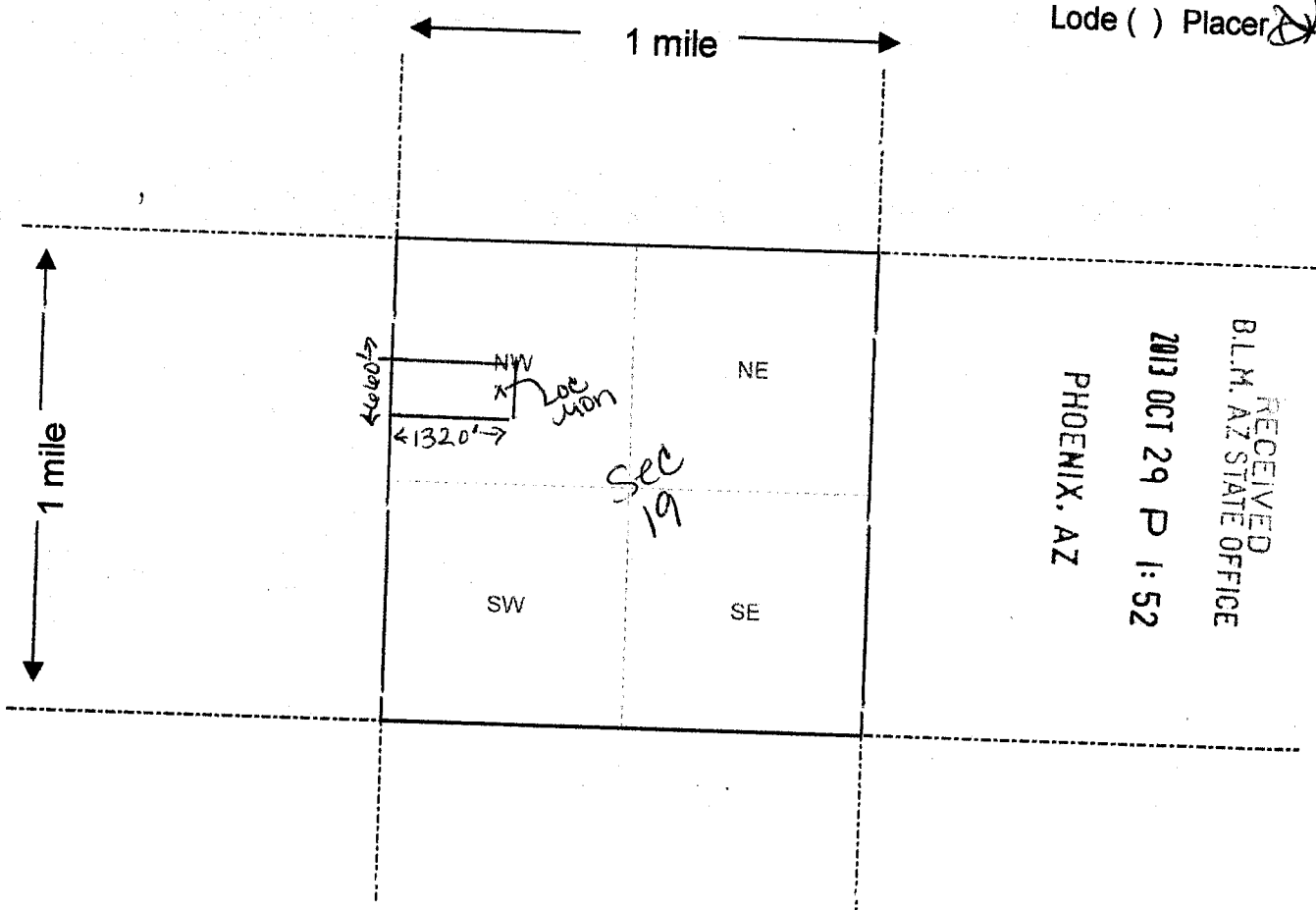
Tina Deters (agent for Minefinder Gold)

ENTERED
NOV 14 2013
BY: pm

AMC 425294

MINING CLAIM MAP

Lode () Placer



RECEIVED
B.L.M. AZ STATE OFFICE
2013 OCT 29 P 1:52
PHOENIX, AZ

AHO125204

Scale: 1" = 2000 feet



1. The above map depicts the Blue Wash Gold #1 mining claim, which is located in Section (s) 19, Township 4 N, Range 6 W, Gila and Salt River Base and Meridian, Maricopa County, Arizona.
2. The type of corner and location monuments used are as follows: 2" x 2" x 4' wood posts with scribed metal tags.
3. The bearings and distances in degrees and feet between claim corners are as depicted on the map.

Form MCF100a
Revised July 2005

When recorded please return to:
Minefinder Gold
P.O Box 74353
Phoenix, AZ 85087

Location Notice for Placer Mining Claim

Notice is hereby given that the undersigned have on this 5th day of September, 2013 located a placer mining claim in Maricopa County, State of Arizona.

The name of this claim is the **Coyote Gold** and is situated in the N ½ of the NW ¼ of NW 1/4 Section 18, Township 4 N., Range 6W., Gila & Salt River Base and Meridian, Arizona.

The locators of this claim are:

Steve Karolyi
D.B.A MineFinder Gold

MineFinder Gold
P.O. Box 74353
Phoenix, Az. 85087

RECEIVED
B.L.M. AZ STATE OFFICE
2013 OCT 29 P 1:52
PHOENIX, AZ

The locality of this claim with reference to some natural object or permanent monument and additional information concerning its locality are as follows;

Beginning at a wood post where a copy of this notice is posted: then 50 feet east to the center of the east end line, then 330 feet north to northeast corner, then 1320 feet west to the northwest corner, then 660 feet south to the southwest corner, then 1320 feet east to the southeast corner, then 330 feet north to the point of beginning.

Dated and posted on the ground this 5th day of September, 2013

Locator(s)

Tina Deters

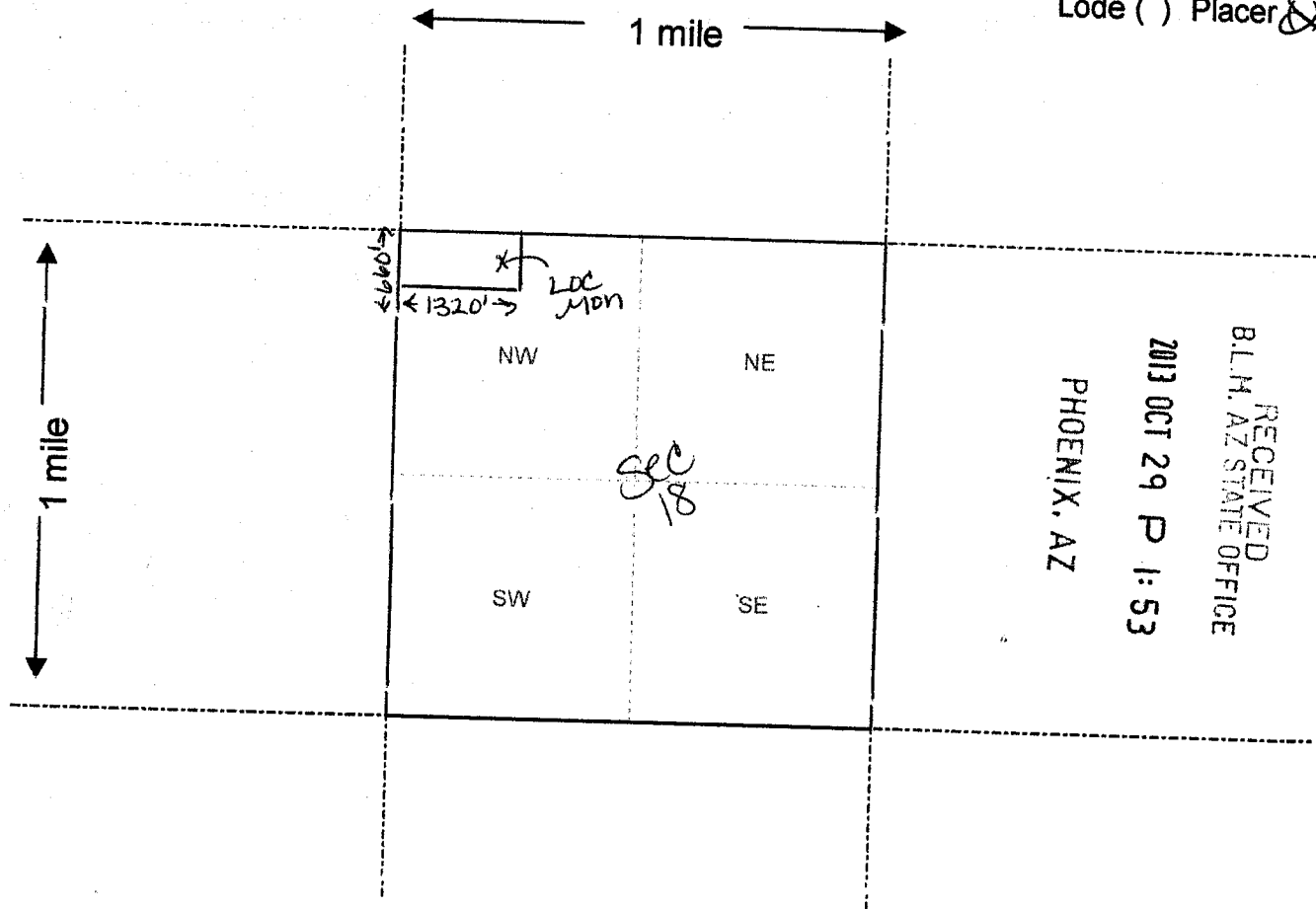
Tina Deters (agent for Minefinder Gold)



AM0425205

MINING CLAIM MAP

Lode () Placer



RECEIVED
B.L.M. AZ STATE OFFICE
2013 OCT 29 P 1:53
PHOENIX, AZ

Scale: 1" = 2000 feet



- The above map depicts the Coyote Gold mining claim, which is located in Section (s) 18, Township 4 N, Range 6 W, Gila and Salt River Base and Meridian, Maricopa County, Arizona.
- The type of corner and location monuments used are as follows: 2" x 2" x 4' wood posts with scribed metal tags.
- The bearings and distances in degrees and feet between claim corners are as depicted on the map.

Form MCF100a
Revised July 2005

This form is available from the Arizona Department of Mines & Mineral Resources and may be reproduced.

AMC125205

When recorded please return to:
Minefinder Gold
P.O Box 74353
Phoenix, AZ 85087

Location Notice for Placer Mining Claim

Notice is hereby given that the undersigned have on this 2nd day of October, 2013 located a placer mining claim in Maricopa County, State of Arizona.

The name of this claim is the **Gold Bottle #1** and is situated in the S 1/2 of the SW 1/4 of NW 1/4 Section 30, Township 4 N., Range 6W., Gila & Salt River Base and Meridian, Arizona.

The locators of this claim are:

Steve Karolyi
D.B.A MineFinder Gold

MineFinder Gold
P.O. Box 74353
Phoenix, Az. 85087

RECEIVED
B.L.M. AZ STATE OFFICE
2013 OCT 29 P 1:53
PHOENIX, AZ

The locality of this claim with reference to some natural object or permanent monument and additional information concerning its locality are as follows;


Beginning at a wood post where a copy of this notice is posted: then 50 feet east to the center of the east end line, then 330 feet north to northeast corner, then 1320 feet west to the northwest corner, then 660 feet south to the southwest corner, then 1320 feet east to the southeast corner, then 330 feet north to the point of beginning.

Dated and posted on the ground this 2nd day of October, 2013

Locator(s)

Tina Deters

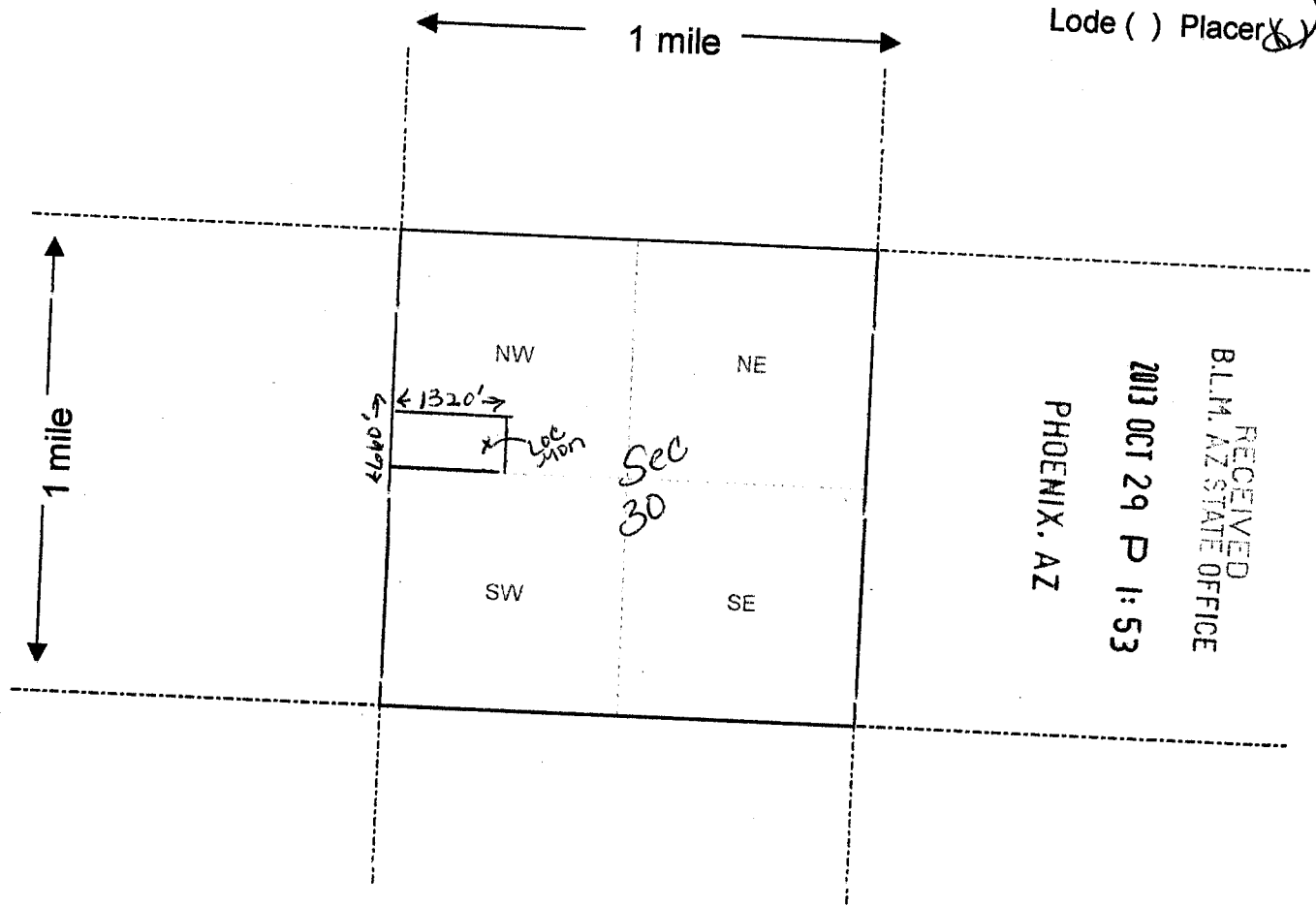
Tina Deters (agent for Minefinder Gold)



ATC 425286

MINING CLAIM MAP

Lode () Placer (X)



RECEIVED
BLM, AZ STATE OFFICE
2013 OCT 29 P 1:53
PHOENIX, AZ

A100265206

Scale : 1" = 2000 feet



1. The above map depicts the Gold Bottle #1 mining claim, which is located in Section (s) 30, Township 4 N, Range 6 W, Gila and Salt River Base and Meridian, Maricopa County, Arizona.
2. The type of corner and location monuments used are as follows: 2" x 2" x 4' wood posts with scribed metal tags.
3. The bearings and distances in degrees and feet between claim corners are as depicted on the map.

Form MCF100a
Revised July 2005

This form is available from the Arizona Department of Mines & Mineral Resources and may be reproduced.

AMC 425284

When recorded please return to:
Minefinder Gold
P.O Box 74353
Phoenix, AZ 85087

**Correction AMC#425287
Location Notice for Placer Mining Claim**

Notice is hereby given that the undersigned have on this 2nd day of October, 2013 located a placer mining claim in Maricopa County, State of Arizona.

The name of this claim is the **Gold Bottle #2** and is situated in the S 1/2 of the SE 1/4 of NW 1/4 Section 30, Township 4 N., Range 6W., Gila & Salt River Base and Meridian, Arizona.

The locators of this claim are:

**Steve Karolyi
D.B.A MineFinder Gold**

MineFinder Gold
P.O. Box 74353
Phoenix, Az. 85087

RECEIVED
BLM AZ STATE OFFICE
2014 JAN 24 P 2:12
PHOENIX, ARIZONA


AMC 425287

The locality of this claim with reference to some natural object or permanent monument and additional information concerning its locality are as follows;

Beginning at a wood post where a copy of this notice is posted: then 50 feet west to the center of the west end line, then 330 feet north to northwest corner, then 1320 feet east to the northeast corner, then 660 feet south to the southeast corner, then 1320 feet west to the southwest corner, then 330 feet north to the point of beginning.

Dated and posted on the ground this 2nd day of October, 2013

Locator(s)



Tina Deters (agent for Minefinder Gold)

Not processed - no money rec'd

RE 2/5/14

Money rec'd 4.10.14 RE 4.11.14

When recorded please return to:
Minefinder Gold
P.O Box 74353
Phoenix, AZ 85087

Location Notice for Placer Mining Claim

Notice is hereby given that the undersigned have on this 2nd day of October, 2013 located a placer mining claim in Maricopa County, State of Arizona.

The name of this claim is the **Gold Bottle #2** and is situated in the S 1/2 of the SE ¼ of NW 1/4 Section 30, Township 4 N., Range 6W., Gila & Salt River Base and Meridian, Arizona.

The locators of this claim are:

Steve Karolyi
D.B.A MineFinder Gold

MineFinder Gold
P.O. Box 74353
Phoenix, Az. 85087

RECEIVED
B.L.M. AZ STATE OFFICE
2013 OCT 29 P 1:53
PHOENIX, AZ

The locality of this claim with reference to some natural object or permanent monument and additional information concerning its locality are as follows;

Beginning at a wood post where a copy of this notice is posted: then 50 feet west to the center of the west end line, then 330 feet north to northwest corner, then 1320 feet east to the northeast corner, then 660 feet south to the southeast corner, then 1320 feet east to the southeast corner, then 330 feet north to the point of beginning.


Dated and posted on the ground this 2nd day of October, 2013

Locator(s)

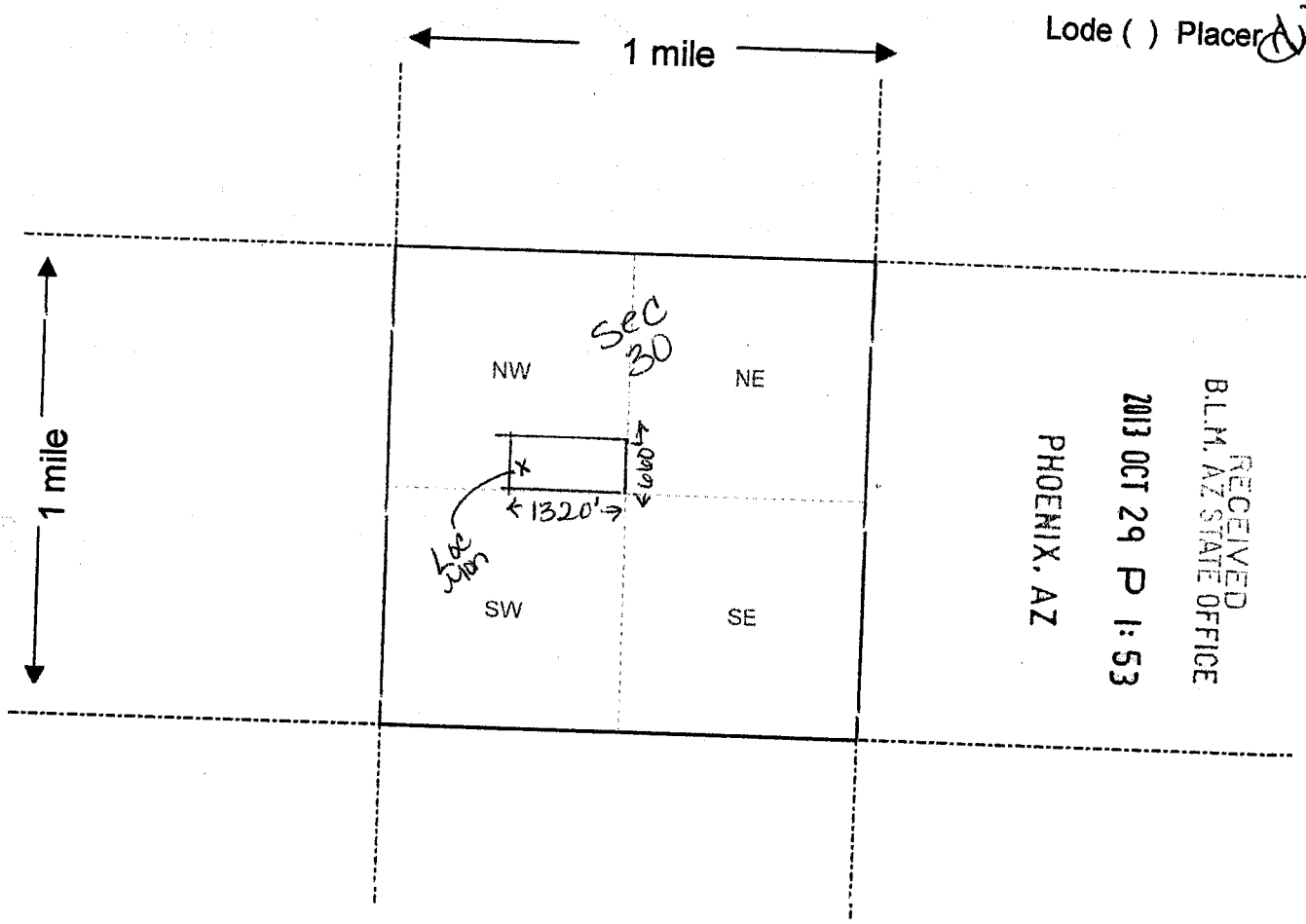
Tina Deters

Tina Deters (agent for Minefinder Gold)

AI10425287



MINING CLAIM MAP



Scale: 1" = 2000 feet



1. The above map depicts the Gold Bottle # 2 mining claim, which is located in Section (s) 30, Township 4 N, Range 6 W, Gila and Salt River Base and Meridian, Maricopa County, Arizona.

2. The type of corner and location monuments used are as follows: 2" x 2" x 4' Wood posts with scribed metal tags.

3. The bearings and distances in degrees and feet between claim corners are as depicted on the map.

Form MCF100a
Revised July 2005

This form is available from the Arizona Department of Mines & Mineral Resources and may be reproduced.

AN0425207

LOCATION NOTICE FOR LODE MINING CLAIM

NOTICE IS HEREBY GIVEN that the Lone Hills
Gold lode mining claim has been located
by Minefinder Gold whose current mailing
address is PO BOX 74353
Phoenix, AZ 85087

RECEIVED
BLM, AZ STATE OFFICE
2013 OCT 29 P 1:53
PHOENIX, AZ
BLM
Date
Stamp

The general course of this claim is east-west and it is situated in Maricopa
County, Arizona. This claim is 1500 feet in length and 600 feet in width. This claim runs
from the location monument on which this location notice is posted approximately 50 feet in a
West direction to the west end line and 1450 feet in a east direction to the
east end line. This claim is marked by six monuments, one at each corner and one at the center of each
end line of the claim.


The location monument on which this notice is posted is situated within Section 4, Township 4
N, Range 10 W, Gila Salt River Base and Meridian, Arizona and this claim encompasses portions
of the following quarter section (s), section (s), Township (s) and Range (s) S 1/2 of SW 1/4 of
Sec. 4, T4N, R10W, GSRM

Gila Salt River Base and Meridian, Arizona.

The locality of this claim with reference to some natural object or permanent monument and additional information
(if any) concerning its locality are as follows: Approximately 50 ft. West
and 300 ft. north of the SW corner of Sec 4

DATED AND POSTED on the ground this 10th day of Sept., 2013.

LOCATOR (s) Dina M. Peters - agent for Minefinder Gold

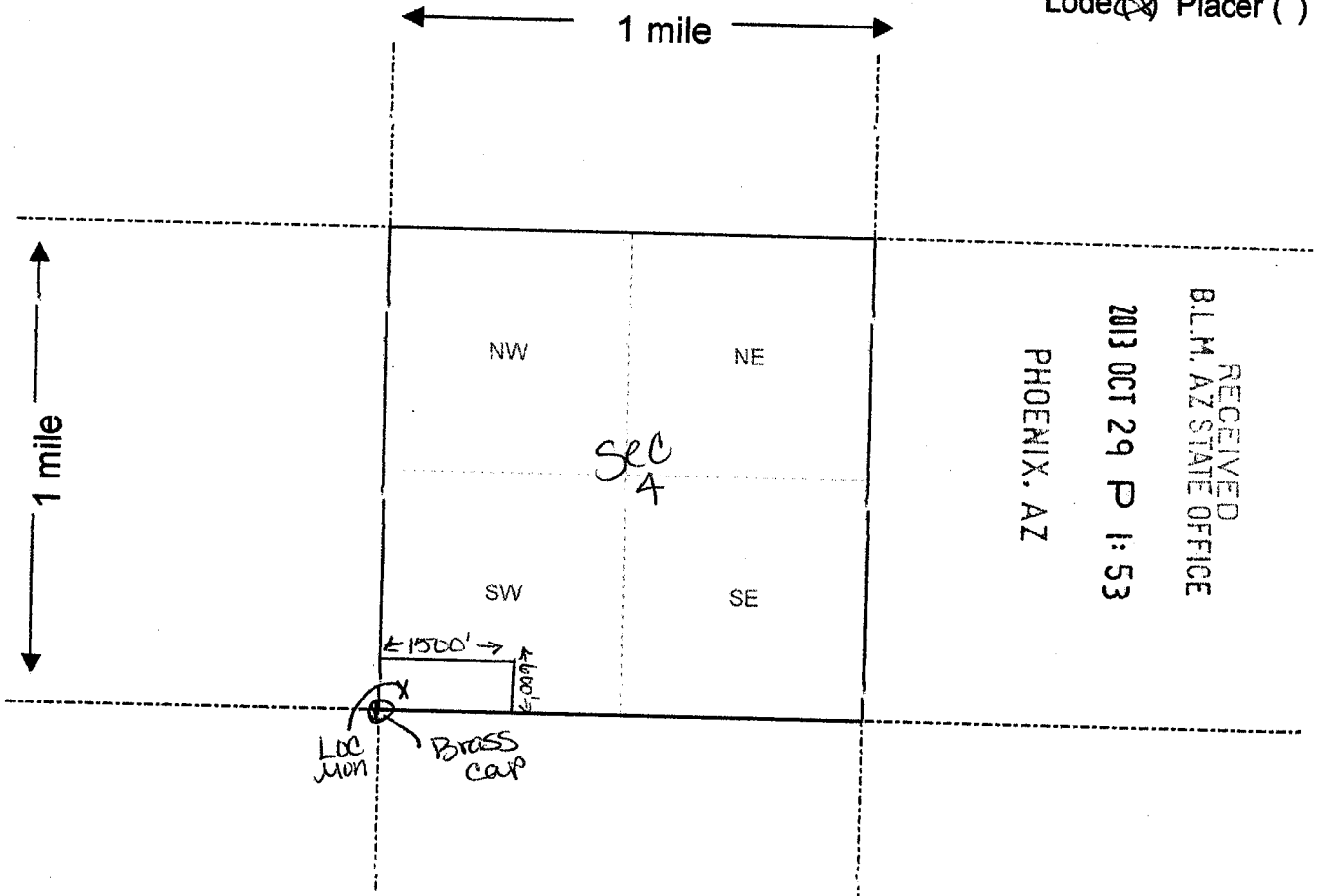


Form MCF100
Revised July 2005

AI10425288

MINING CLAIM MAP

Lode Placer ()



RECEIVED
 B.L.M. AZ STATE OFFICE
 2013 OCT 29 P 1:53
 PHOENIX, AZ

AL10125208

Scale : 1" = 2000 feet



1. The above map depicts the Lone Hills Gold mining claim, which is located in Section (s) 4, Township 4 N, Range 10 W, Gila and Salt River Base and Meridian, Maricopa County, Arizona.
2. The type of corner and location monuments used are as follows: 2" x 2" x 4' Wood posts with scribed metal tags.
3. The bearings and distances in degrees and feet between claim corners are as depicted on the map.

Form MCF100a
 Revised July 2005

This form is available from the Arizona Department of Mines & Mineral Resources and may be reproduced.

When recorded please return to:
Minefinder Gold
P.O Box 74353
Phoenix, AZ 85087

Location Notice for Association Placer Mining Claim

Notice is hereby given that the undersigned have on this 3rd day of September, 2013 located a placer mining claim in Pinal County, State of Arizona.

The name of this claim is the **Millsite Canyon Gold #1** and is situated in the N ½ of the SE ¼, of SW ¼ Section 9, Township 1S, Range 11E, (projected), Gila & Salt River Base and Meridian, Arizona.

The locators of this claim are:

Steve Karolyi
D.B.A Minefinder Gold

Minefinder Gold
P.O. Box 74353
Phoenix, Az. 85087


RECEIVED
B.L.M. AZ STATE OFFICE
2013 OCT 29 P 1:53
PHOENIX, AZ

The locality of this claim with reference to some natural object or permanent monument and additional information concerning its locality are as follows;


Beginning at a wood post where a copy of this notice is posted: then 50 feet east to the center of the east end line, then 3300 feet north to the northeast corner, then 1320 feet west to the northwest corner, then 660 feet south to the southwest corner, then 1320 feet east to the southeast corner, then 330 feet east to the point of beginning.

Dated and posted on the ground this 3rd day of September 2013

Locator(s)



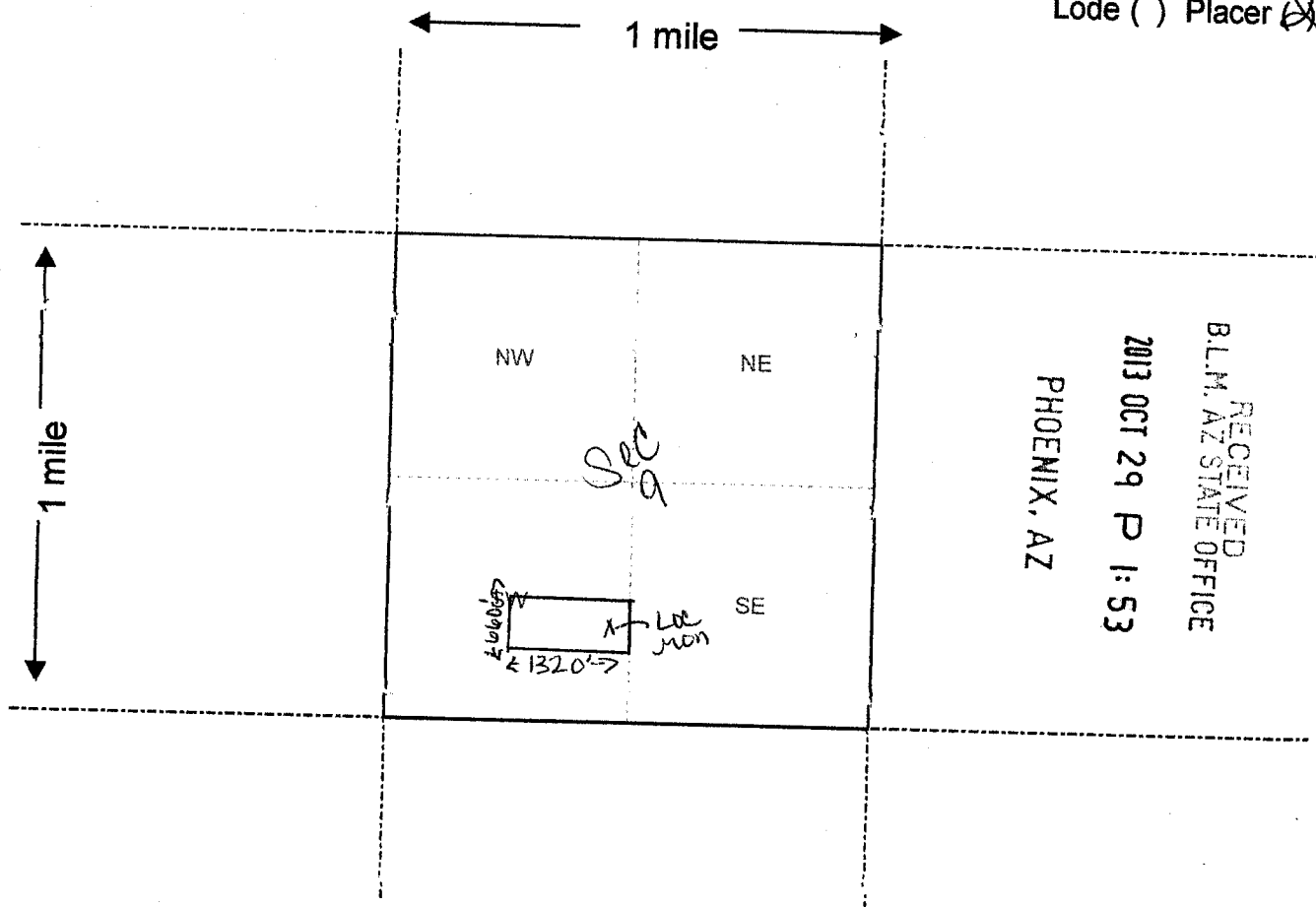
Tina Deters (Agent for Minefinder Gold)

ENTERED
NOV 14 2013
BY: 

A110425289

MINING CLAIM MAP

Lode () Placer (X)



RECEIVED
B.L.M. AZ STATE OFFICE
2013 OCT 29 P 1:53
PHOENIX, AZ

AH0125209

Scale: 1" = 2000 feet



- The above map depicts the Millsite Canyon Gold #1 mining claim, which is located in Section (s) 9, Township 1 S, Range 11 E, Gila and Salt River Base and Meridian, Pinal County, Arizona.
- The type of corner and location monuments used are as follows: 2" x 2" x 4' wood posts with scribed metal tags.
- The bearings and distances in degrees and feet between claim corners are as depicted on the map.

Form MCF100a
Revised July 2005

When recorded please return to:
Minefinder Gold
P.O Box 74353
Phoenix, AZ 85087

Location Notice for Association Placer Mining Claim

Notice is hereby given that the undersigned have on this 3rd day of September, 2013 located a placer mining claim in Pinal County, State of Arizona.

The name of this claim is the **Millsite Canyon Gold #2** and is situated in the S ½ of the SE ¼ of SW ¼, Section 9, Township 1S, Range 11E, (projected), Gila & Salt River Base and Meridian, Arizona.

The locators of this claim are:

Steve Karolyi
D.B.A Minefinder Gold

Minefinder Gold
P.O. Box 74353
Phoenix, Az. 85087

RECEIVED
B.L.M. AZ STATE OFFICE
2013 OCT 29 P 1:53
PHOENIX, AZ

The locality of this claim with reference to some natural object or permanent monument and additional information concerning its locality are as follows;

Beginning at a wood post where a copy of this notice is posted: then 50 feet east to the center of the east end line, then 3300 feet north to the northeast corner, then 1320 feet west to the northwest corner, then 660 feet south to the southwest corner, then 1320 feet east to the southeast corner, then 330 feet east to the point of beginning.

Dated and posted on the ground this 3rd day of September 2013

Locator(s)

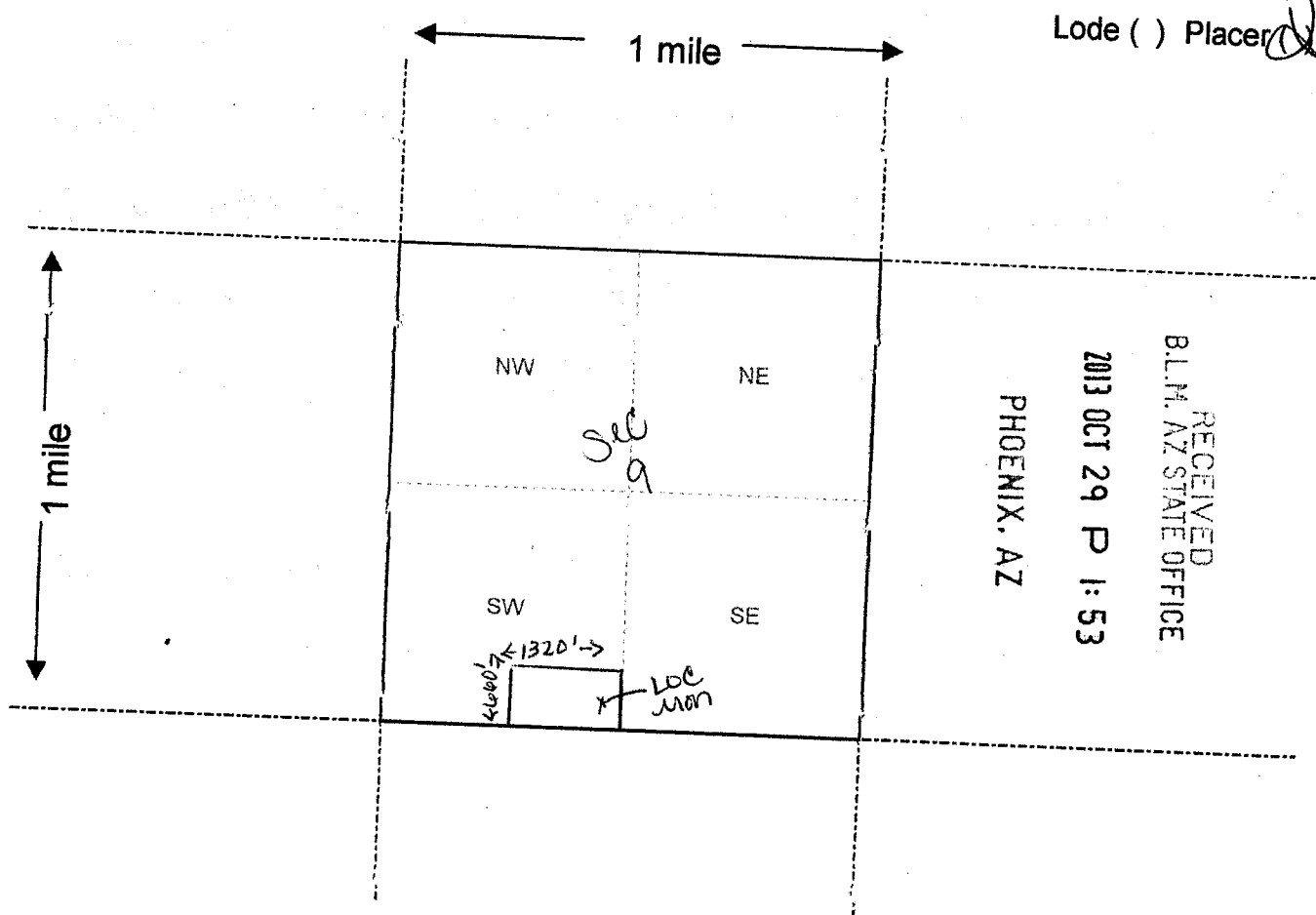


Tina Deters (Agent for Minefinder Gold)



ANCH 25290

MINING CLAIM MAP



Scale: 1" = 2000 feet



1. The above map depicts the Millsite Canyon Gold #2 mining claim, which is located in Section (s) 9, Township 1 S, Range 11 E, Gila and Salt River Base and Meridian, Pinal County, Arizona.
2. The type of corner and location monuments used are as follows: 2" x 2" x 4' wood posts with scribed metal tags.
3. The bearings and distances in degrees and feet between claim corners are as depicted on the map.

Form MCF100a
Revised July 2005

This form is available from the Arizona Department of Mines & Mineral Resources and may be reproduced.

A10045290

LOCATION NOTICE FOR LODE MINING CLAIM

NOTICE IS HEREBY GIVEN that the Peralta
Gold lode mining claim has been located
by Minefinder Gold whose current mailing
address is PO Box 74353
Phoenix, Az 85087

RECEIVED
B.L.M. AZ STATE OFFICE
2013 OCT 29 P 1:53
PHOENIX, AZ
BLM
Date
Stamp

The general course of this claim is North-South and it is situated in Pinal
County, Arizona. This claim is 1500' feet in length and 1000 feet in width. This claim runs
from the location monument on which this location notice is posted approximately 50 feet in a
South direction to the South end line and 1450 feet in a north direction to the
north end line. This claim is marked by six monuments, one at each corner and one at the center of each
end line of the claim.

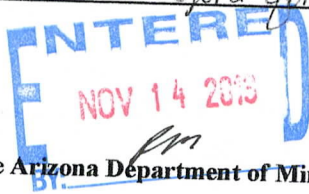
The location monument on which this notice is posted is situated within Section 21, Township 1
N, Range 11 E, Gila Salt River Base and Meridian, Arizona and this claim encompasses portions
of the following quarter section (s), section (s), Township (s) and Range (s) SW 1/4 of Sec. 21,
T1N, R11E, GSRM

Gila Salt River Base and Meridian, Arizona.

The locality of this claim with reference to some natural object or permanent monument and additional information
(if any) concerning its locality are as follows: Approximately 1000' ft. east and
500 ft. north from the SW corner of Sec. 21.

DATED AND POSTED on the ground this 3rd day of Sept., 2013.

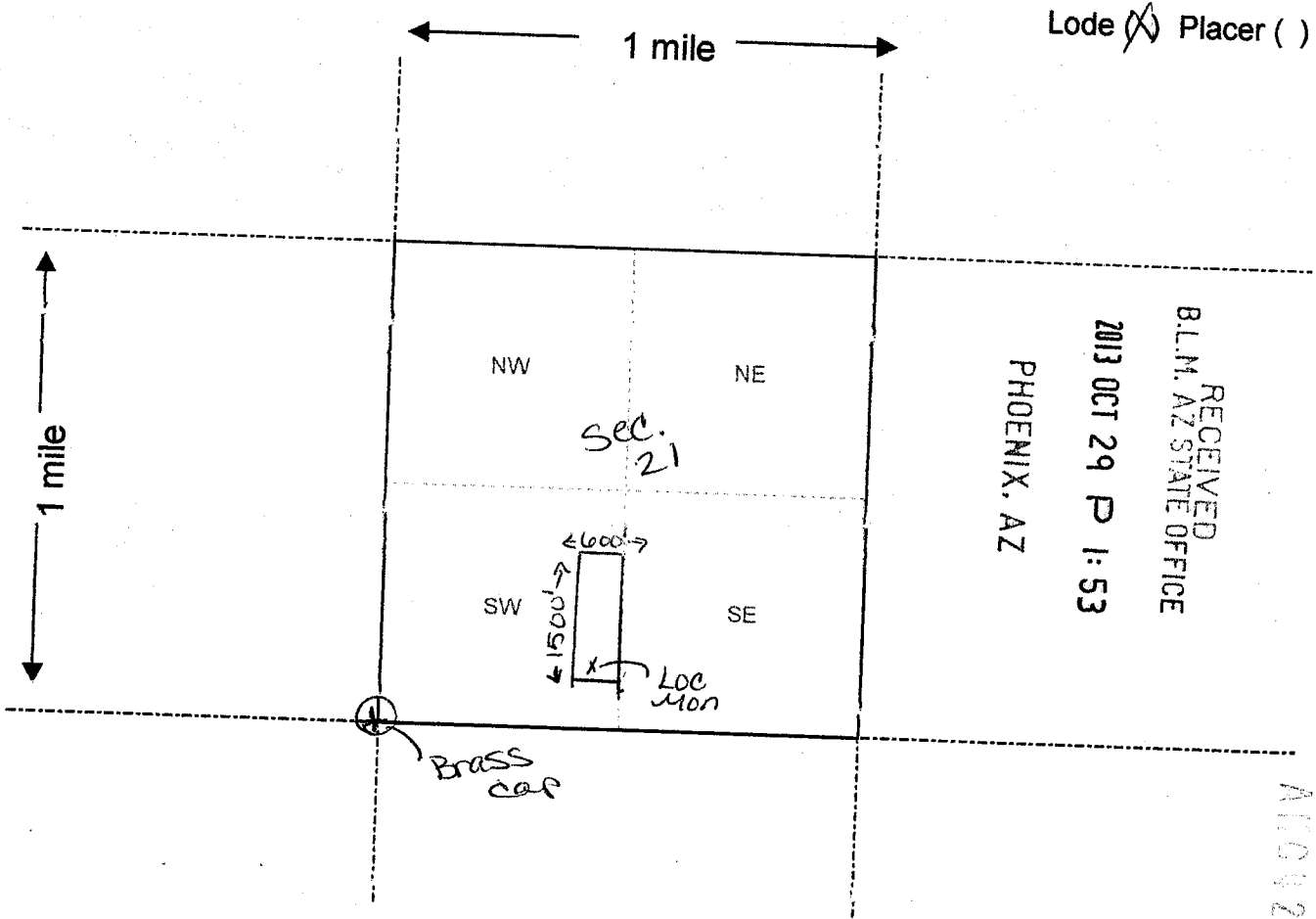
LOCATOR (s) Amym. Deters - agent for Minefinder Gold



Form MCF100
Revised July 2005

AIIC0425291

MINING CLAIM MAP



Scale : 1" = 2000 feet



1. The above map depicts the Peralta Gold mining claim, which is located in Section (s) 21, Township 1 N, Range 11 E, Gila and Salt River Base and Meridian, Pinal County, Arizona.
2. The type of corner and location monuments used are as follows: 2" x 2" x 4' wood posts with scribed metal tags.
3. The bearings and distances in degrees and feet between claim corners are as depicted on the map.

Form MCF100a
Revised July 2005

This form is available from the **Arizona Department of Mines & Mineral Resources** and may be reproduced.

When recorded please return to:
Minefinder Gold
P.O Box 74353
Phoenix, AZ 85087

Location Notice for Association Placer Mining Claim

Notice is hereby given that the undersigned have on this 3rd day of September, 2013 located a placer mining claim in Pinal County, State of Arizona.

The name of this claim is the **Secret Canyon #1** and is situated in the N ½ of the SW ¼, Section 21, Township 1S, Range 11E, (projected), Gila & Salt River Base and Meridian, Arizona.

The locators of this claim are:

Steve Karolyi
D.B.A Minefinder Gold

Minefinder Gold
P.O. Box 74353
Phoenix, Az. 85087

RECEIVED
B.L.M. AZ STATE OFFICE
2013 OCT 29 P 1:53
PHOENIX, AZ

The locality of this claim with reference to some natural object or permanent monument and additional information concerning its locality are as follows;

Beginning at a wood post where a copy of this notice is posted: then 50 feet east to the center of the east end line, then 330 feet north to the northeast corner, then 1320 feet west to the northwest corner, then 660 feet south to the southwest corner, then 1320 feet east to the southeast corner, then 330 feet east to the point of beginning.


Dated and posted on the ground this 3rd day of September 2013

Locator(s)



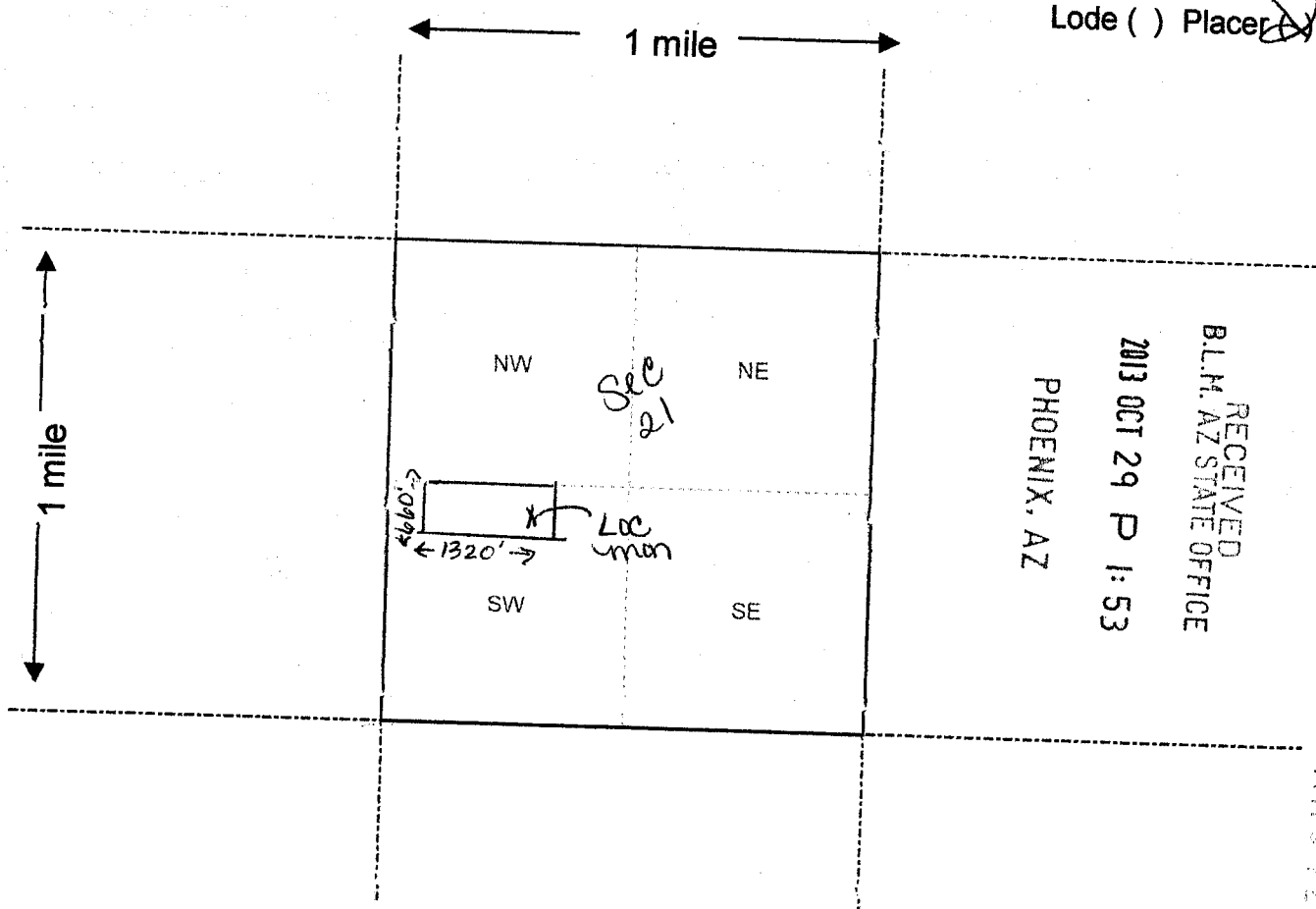
Tina Deters (Agent for Minefinder Gold)

ANCH 25292

ENTERED
NOV 14 2013
BY: 

MINING CLAIM MAP

Lode () Placer



RECEIVED
B.L.M. AZ STATE OFFICE
2013 OCT 29 P 1:53
PHOENIX, AZ

AHO0425292

Scale: 1" = 2000 feet



1. The above map depicts the Secret Canyon #1 mining claim, which is located in Section (s) 21, Township 1 S, Range 11 E, Gila and Salt River Base and Meridian, Pinal County, Arizona.
2. The type of corner and location monuments used are as follows: 2" x 2" x 4' wood posts with scribed metal tags
3. The bearings and distances in degrees and feet between claim corners are as depicted on the map.

Form MCF100a
Revised July 2005

When recorded please return to:
Minefinder Gold
P.O. Box 74353
Phoenix, AZ 85087

Location Notice for Association Placer Mining Claim

Notice is hereby given that the undersigned have on this 3rd day of September, 2013 located a placer mining claim in Pinal County, State of Arizona.

The name of this claim is the **Secret Canyon #2** and is situated in the N ½ of the SW ¼, Section 21, Township 1S, Range 11E, (projected), Gila & Salt River Base and Meridian, Arizona.

The locators of this claim are:

Steve Karolyi
D.B.A Minefinder Gold

Minefinder Gold
P.O. Box 74353
Phoenix, Az. 85087

RECEIVED
B.L.M. AZ STATE OFFICE
2013 OCT 29 P 1:53
PHOENIX, AZ

The locality of this claim with reference to some natural object or permanent monument and additional information concerning its locality are as follows;

Beginning at a wood post where a copy of this notice is posted: then 50 feet east to the center of the east end line, then 330 feet north to the northeast corner, then 1320 feet west to the northwest corner, then 660 feet south to the southwest corner, then 1320 feet east to the southeast corner, then 330 feet east to the point of beginning.

Dated and posted on the ground this 3rd day of September 2013

Locator(s)

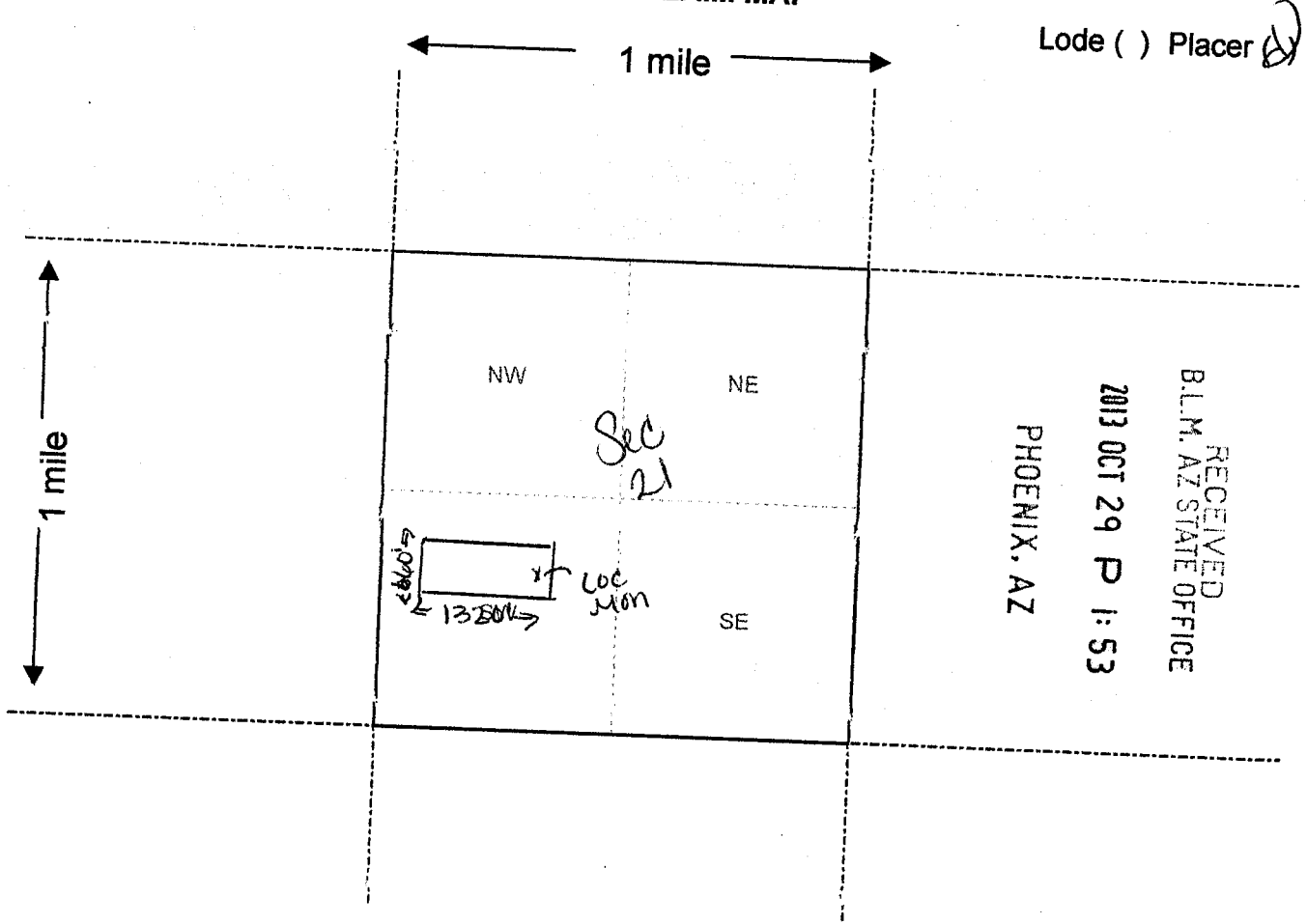


Tina Deters (Agent for Minefinder Gold)



ANCH 25293

MINING CLAIM MAP



Scale: 1" = 2000 feet



1. The above map depicts the Secret Canyon #2 mining claim, which is located in Section (s) 21, Township 1 S, Range 11 E, Gila and Salt River Base and Meridian, Pinal County, Arizona.
2. The type of corner and location monuments used are as follows: 2" x 2" x 4' Wood posts with scribed metal tags.
3. The bearings and distances in degrees and feet between claim corners are as depicted on the map.

Form MCF100a
Revised July 2005

This form is available from the Arizona Department of Mines & Mineral Resources and may be reproduced.

AR10425293

LOCATION NOTICE FOR LODE MINING CLAIM

NOTICE IS HEREBY GIVEN that the Twin Hills
Gold #1 lode mining claim has been located
by Minefinder Gold whose current mailing
address is PO BOX 74353
Phoenix, AZ 85087

RECEIVED
B.L.M. AZ STATE OFFICE
2013 OCT 29 P 1:53
PHOENIX, AZ
BLM
Date
Stamp

The general course of this claim is east-west and it is situated in Maricopa
County, Arizona. This claim is 1500' feet in length and 600 feet in width. This claim runs
from the location monument on which this location notice is posted approximately 50 feet in a
west direction to the west end line and 1450 feet in a east direction to the
east end line. This claim is marked by six monuments, one at each corner and one at the center of each
end line of the claim.

The location monument on which this notice is posted is situated within Section 17, Township 4
N, Range 10 W, Gila Salt River Base and Meridian, Arizona and this claim encompasses portions
of the following quarter section (s), section (s), Township (s) and Range (s) NE 1/4 of Sec. 17
T4N, R10W, GSRM

Gila Salt River Base and Meridian, Arizona.

The locality of this claim with reference to some natural object or permanent monument and additional information
(if any) concerning its locality are as follows: Approximately 1450' ft. west
and 1900 ft. south of the NE corner of Sec. 17

DATED AND POSTED on the ground this 10th day of Sept., 2013.

LOCATOR (s) William Defers - agent for Minefinder Gold

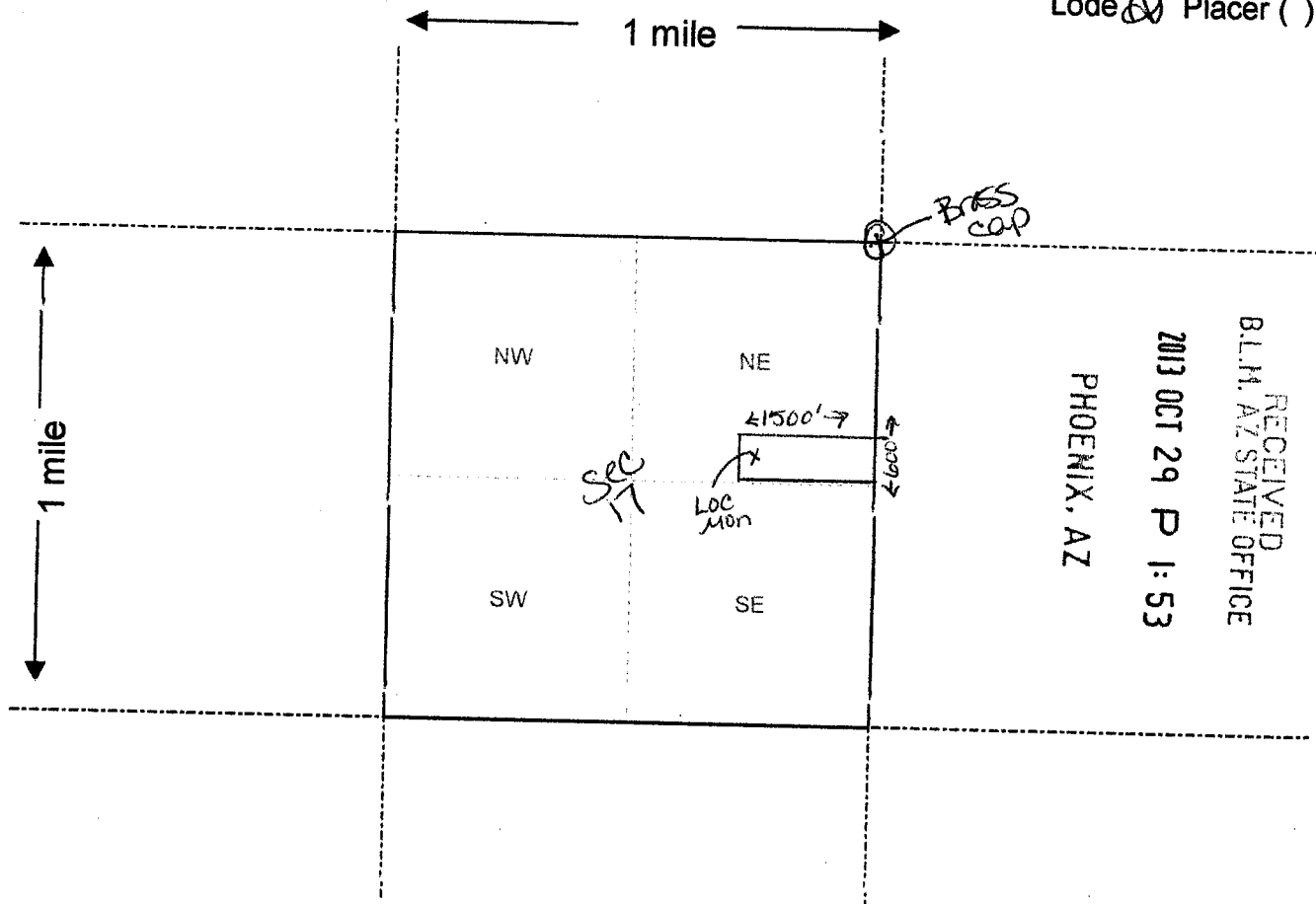
ENTERED
NOV 14 2013
BY: [Signature]

Form MCF100
Revised July 2005

AMC#25294

MINING CLAIM MAP

Lode Placer ()



RECEIVED
B.L.M. AZ STATE OFFICE
2013 OCT 29 P 1:53
PHOENIX, AZ

A100125294

Scale: 1" = 2000 feet



- The above map depicts the Twin Hills Gold #1 mining claim, which is located in Section (s) 17, Township 4 N, Range 10 W, Gila and Salt River Base and Meridian, Maricopa County, Arizona.
- The type of corner and location monuments used are as follows: 2" x 2" x 4' wood posts with scribed metal tags.
- The bearings and distances in degrees and feet between claim corners are as depicted on the map.

Form MCF100a
Revised July 2005

LOCATION NOTICE FOR LODE MINING CLAIM

NOTICE IS HEREBY GIVEN that the Twin Hills
Gold #2 lode mining claim has been located
by Minefinder Gold whose current mailing
address is PO Box 74353
Phoenix, AZ 85087

RECEIVED
BLM, AZ STATE OFFICE
2013 OCT 29 P 1:54
PHOENIX, AZ
BLM
Date
Stamp

The general course of this claim is east-west and it is situated in Maricopa
County, Arizona. This claim is 1500' feet in length and 600' feet in width. This claim runs
from the location monument on which this location notice is posted approximately 50 feet in a
east direction to the east end line and 1450 feet in a west direction to the
west end line. This claim is marked by six monuments, one at each corner and one at the center of each
end line of the claim.

The location monument on which this notice is posted is situated within Section 17, Township 4
N, Range 10 W, Gila Salt River Base and Meridian, Arizona and this claim encompasses portions
of the following quarter section (s), section (s), Township (s) and Range (s) NE 1/4 & NW 1/4
Sec. 17, T4N, R10W, GSBM

Gila Salt River Base and Meridian, Arizona.

The locality of this claim with reference to some natural object or permanent monument and additional information
(if any) concerning its locality are as follows: Approximately 1550 ft
west and 1300 ft south of the NE corner
of Sec. 17

DATED AND POSTED on the ground this 10th day of Sept., 2013.

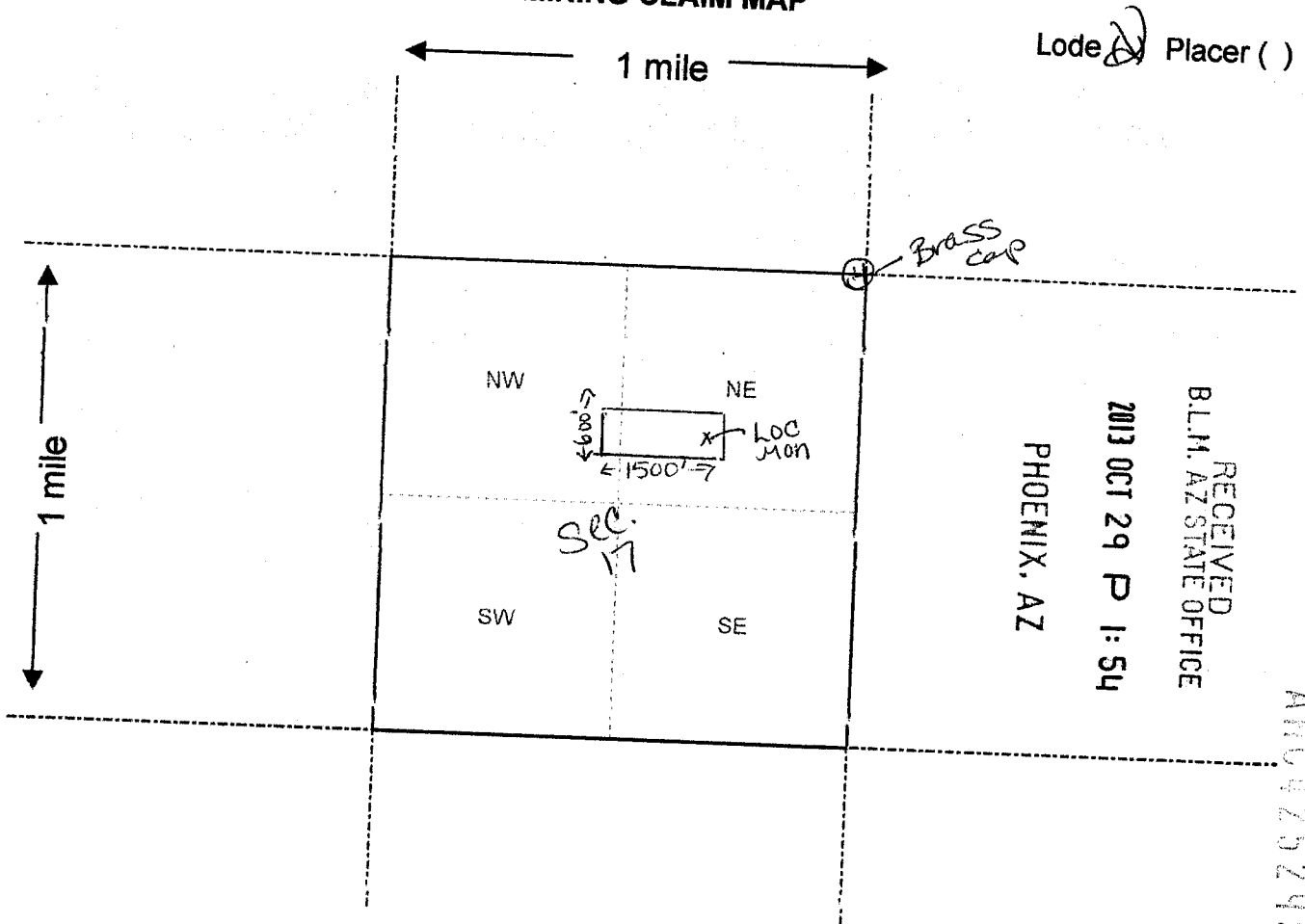
LOCATOR (s) Michael Peters - agent for Minefinder Gold

ENTERED
NOV 14 2013

Form MCF100
Revised July 2005

AMC425295

MINING CLAIM MAP



Scale: 1" = 2000 feet



1. The above map depicts the Twin Hills Gold #2 mining claim, which is located in Section (s) 17, Township 4 N, Range 10 W, Gila and Salt River Base and Meridian, Maricopa County, Arizona.
2. The type of corner and location monuments used are as follows: 2" x 2" x 4' Wood posts with scribed metal tags.
3. The bearings and distances in degrees and feet between claim corners are as depicted on the map.

Form MCF100a
Revised July 2005

This form is available from the Arizona Department of Mines & Mineral Resources and may be reproduced.

Input Parameters for Geographic Report with Land

System Id = CR

Admin State = AZ

Geo State =

Casetype =

Casetype Txt =

Case Disp Txt = AUTHORIZED, CANCELLED, EXPIRED, PENDING, REJECTED, RELINQUISHED, VOID, WITHDRAWN

Mer Twp Rng =

Mtrs = 14 0010S 0110E 009, 14 0010S 0110E 021, 14 0010S 0110E 999

Commodity =

Commodity Txt =

Adm Agency Begins With

Total Rows Returned: 1

RUN DATE: 10/29/13 02:44 PM
STATE: AZ

UNITED STATES DEPARTMENT OF THE INTERIOR
BUREAU OF LAND MANAGEMENT
GEOGRAPHIC REPORT WITH LAND
SORTED BY MTR

Serial Number: AZA 033339
Total Case Acres: 16,761

| <u>Casetype</u> | <u>Case Disp</u> | <u>Mer</u> | <u>Twp</u> | <u>Rng</u> | <u>SEC</u> | <u>SUR TYPE</u> | <u>SUR NR</u> | <u>SUF</u> | <u>SUBDIVISION</u> | <u>ACT PEND</u> |
|-----------------|------------------|------------|------------|------------|------------|-----------------|---------------|------------|---------------------------|-----------------|
| 231110 | AUTHORIZED | 14 | 0010S | 0110E | 021 | 1 | | | LANDS ADJ TO QUEEN CREEK; | |

Input Parameters for Geographic Report with Land

System Id = CR

Admin State = AZ

Geo State =

Casetype =

Casetype Txt =

Case Disp Txt = AUTHORIZED, CANCELLED, EXPIRED, PENDING, REJECTED, RELINQUISHED, VOID, WITHDRAWN

Mer Twp Rng =

Mtrs = 14 0040N 0060W 018, 14 0040N 0060W 019, 14 0040N 0060W 030, 14 0040N 0060W 999

Commodity =

Commodity Txt =

Adm Agency Begins With

Total Rows Returned: 1

RUN DATE: 10/29/13 02:43 PM
STATE: AZ

UNITED STATES DEPARTMENT OF THE INTERIOR
BUREAU OF LAND MANAGEMENT
GEOGRAPHIC REPORT WITH LAND
SORTED BY MTR

Serial Number: AZA 031822
Total Case Acres: 0.001

| <u>Casetype</u> | <u>Case Disp</u> | <u>Mer</u> | <u>Twp</u> | <u>Rng</u> | <u>SEC</u> | <u>SUR TYPE</u> | <u>SUR NR</u> | <u>SUF</u> | <u>SUBDIVISION</u> | <u>ACT PEND</u> |
|-----------------|------------------|------------|------------|------------|------------|-----------------|---------------|------------|--------------------|-----------------|
| 289001 | AUTHORIZED | 14 | 0040N | 0060W | 030 | A | | | SESW; | |

RUN TIME: 02:41 PM

DEPARTMENT OF INTERIOR
BUREAU OF LAND MANAGEMENT

RUN DATE: 10/29/2013

Input Parameters for Geographic Report with Land

System Id = CR

Admin State = AZ

Geo State =

Casetype =

Casetype Txt =

Case Disp Txt = AUTHORIZED, CANCELLED, EXPIRED, PENDING, REJECTED, RELINQUISHED, VOID, WITHDRAWN

Mer Twp Rng =

Mtrs = 14 0010N 0110E 021, 14 0010N 0110E 999

Commodity =

Commodity Txt =

Adm Agency Begins With

Total Rows Returned: 1

NO WARRANTY IS MADE BY BLM FOR USE OF THE DATA
FOR PURPOSES NOT INTENDED BY BLM

RUN DATE: 10/29/13 02:41 PM
STATE: AZ

UNITED STATES DEPARTMENT OF THE INTERIOR
BUREAU OF LAND MANAGEMENT
GEOGRAPHIC REPORT WITH LAND
SORTED BY MTR

Serial Number: AZA 028564
Total Case Acres: 35,640

| <u>Casetype</u> | <u>Case Disp</u> | <u>Mer</u> | <u>Twp</u> | <u>Rng</u> | <u>SEC</u> | <u>SUR TYPE</u> | <u>SUR NR</u> | <u>SUF</u> | <u>SUBDIVISION</u> | <u>ACT PEND</u> |
|-----------------|------------------|------------|------------|------------|------------|-----------------|---------------|------------|--------------------|-----------------|
| 232107 | AUTHORIZED | 14 | 0010N | 0110E | 021 | 1 | | | M&B; | |

RUN TIME: 02:40 PM

DEPARTMENT OF INTERIOR
BUREAU OF LAND MANAGEMENT

RUN DATE: 10/29/2013

Input Parameters for Geographic Report with Land

System Id = CR

Admin State = AZ

Geo State =

Casetype =

Casetype Txt =

Case Disp Txt = AUTHORIZED, CANCELLED, EXPIRED, PENDING, REJECTED, RELINQUISHED, VOID, WITHDRAWN

Mer Twp Rng =

Mtrs = 14 0040N 0100W 004, 14 0040N 0100W 017, 14 0040N 0100W 999

Commodity =

Commodity Txt =

Adm Agency Begins With

Total Rows Returned: 3

NO WARRANTY IS MADE BY BLM FOR USE OF THE DATA
FOR PURPOSES NOT INTENDED BY BLM

RUN DATE: 10/29/13 02:39 PM
STATE: AZ

UNITED STATES DEPARTMENT OF THE INTERIOR
BUREAU OF LAND MANAGEMENT
GEOGRAPHIC REPORT WITH LAND
SORTED BY MTR

Page 1 of 1

Serial Number: AZA 024094
Total Case Acres: 386.667

| <u>Casetype</u> | <u>Case Disp</u> | <u>Mer</u> | <u>Twp</u> | <u>Rng</u> | <u>SEC</u> | <u>SUR TYPE</u> | <u>SUR NR</u> | <u>SUF</u> | <u>SUBDIVISION</u> | <u>ACT PEND</u> |
|-----------------|------------------|------------|------------|------------|------------|-----------------|---------------|------------|--------------------|-----------------|
| 281001 | AUTHORIZED | 14 | 0040N | 0100W | 004 | A | | | S2NW,W2SW; | |
| | | | | | 004 | L | | | 3; | |
| | | | | | 017 | A | | | E2E2; | |

$$\begin{array}{r} 22 \overline{) 484} \\ \underline{44} \\ 40 \\ \underline{40} \\ 0 \end{array}$$

